



Razítko oprávněné osoby:

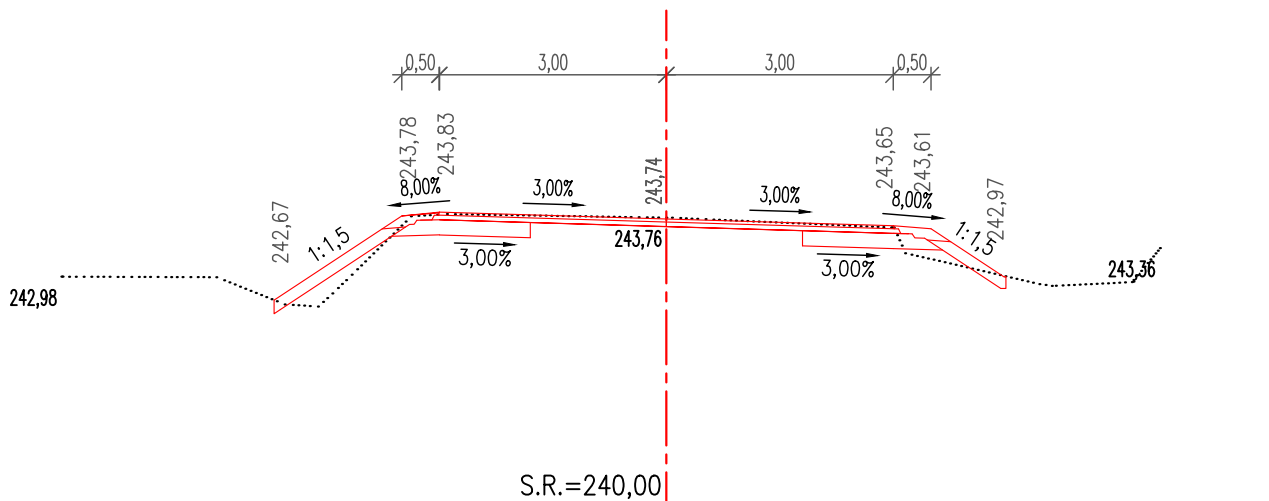


Stavebník/Investor:	<b>Správa a údržba silnic Pardubického kraje</b> Doubravice 98, 533 53 Pardubice www.suspk.cz, IČ: 00085031	
---------------------	---	--

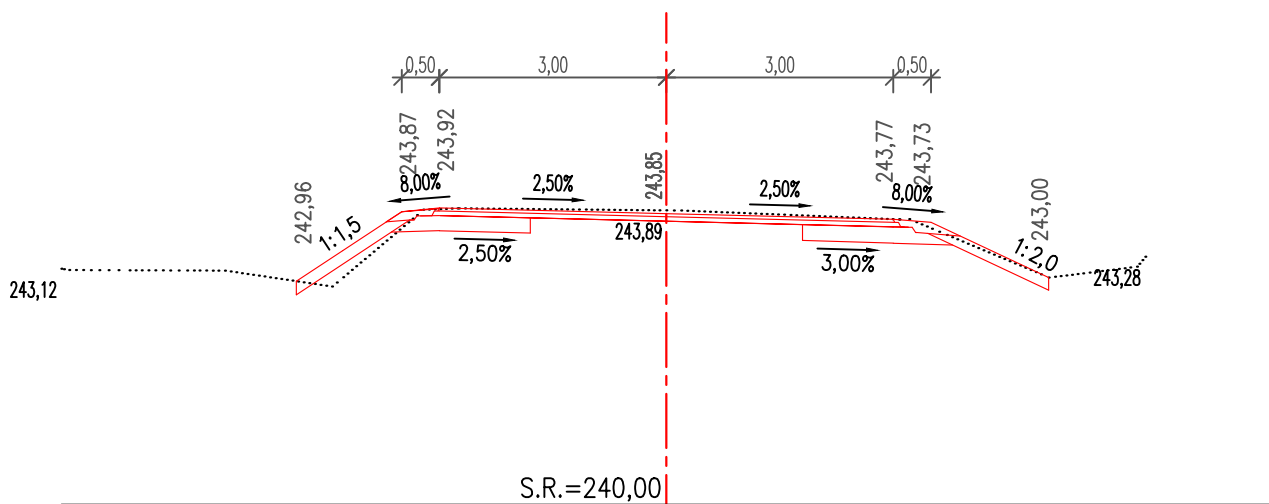
Generální projektant:	<b>PRODIN a.s.</b> K Vápence 2745, 530 02 Pardubice T: +420 466 055 130 IČO: 252 92 161 E: info@prodin.cz	 <b>PRODIN</b> SKUPINA VENTIO
Hlavní projektant (HIP):	Ing. Ondřej Ťupa	Souřadný systém: <b>S-JTSK, B.p.v.</b>

Název stavby/akce:	<b>Silnice II/327 hr. Pk – Hradištko II</b>	Zakázka: <b>31/24/4037.208</b>
Místo stavby	Pardubický kraj kú: Tetov	Datum: <b>01/2025</b>
Název části:	<b>Dokumentace objektů</b>	Stupeň dokumentace: <b>PDPS</b>
Název objektu:	<b>Rekonstrukce silnice II/327 úsek km 16,331 - 17,951</b>	Označení objektu: <b>SO 101</b>
Odpovědný projektant:	Ing. Michal Hornýš 	Formát: <b>A4</b>
Zpracovatel přílohy:	Ing. Ondřej Ťupa 	Měřítko: <b>1:100</b>
Název přílohy:	<b>CHARAKTERISTICKÉ PŘÍČNÉ ŘEZY</b>	Číslo přílohy: <b>2.4</b>
		Č.paré:

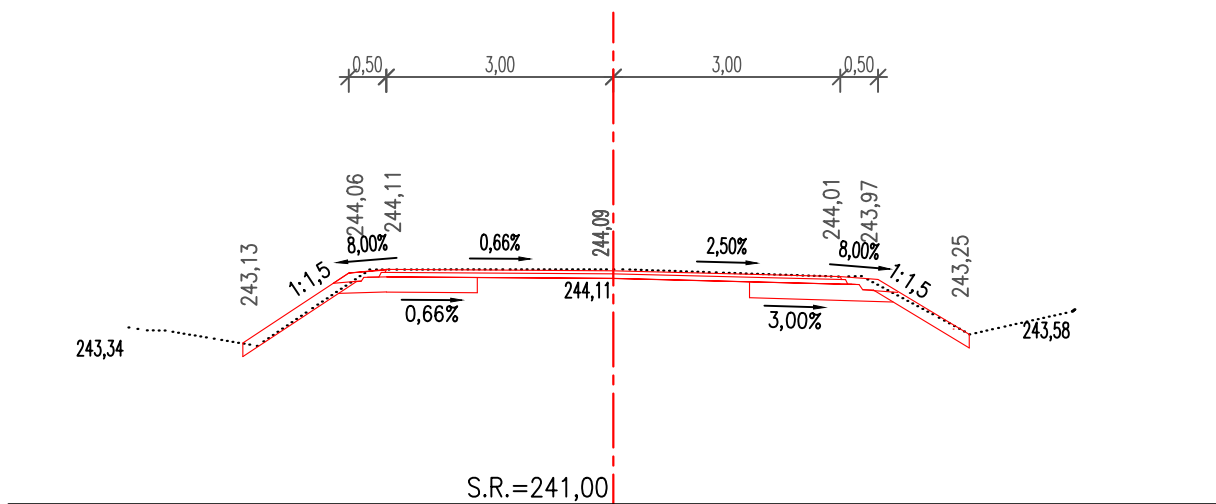
# ŘEZ 1 km 0,002 20



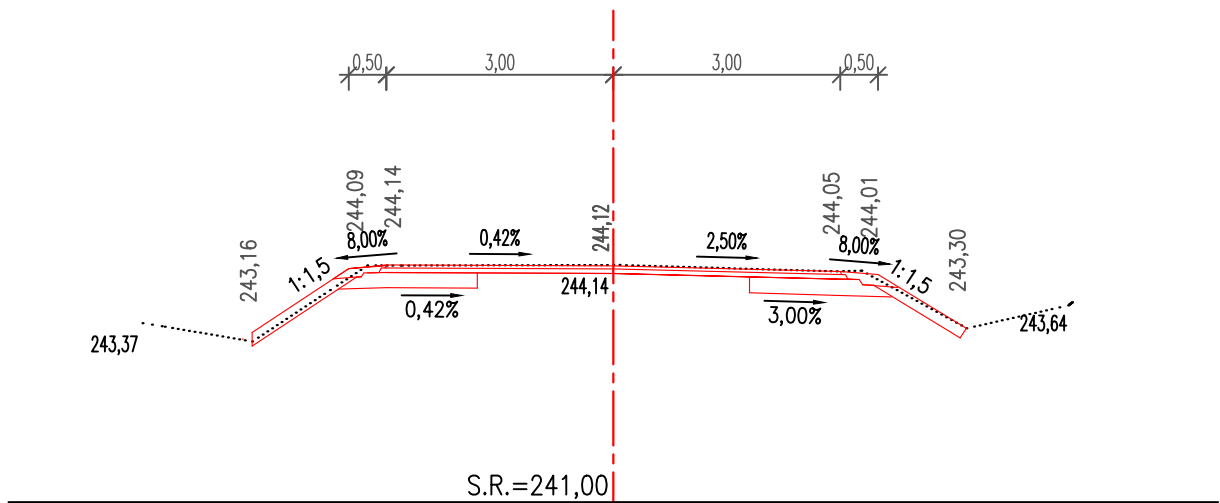
# ŘEZ 2 km 0,008 84



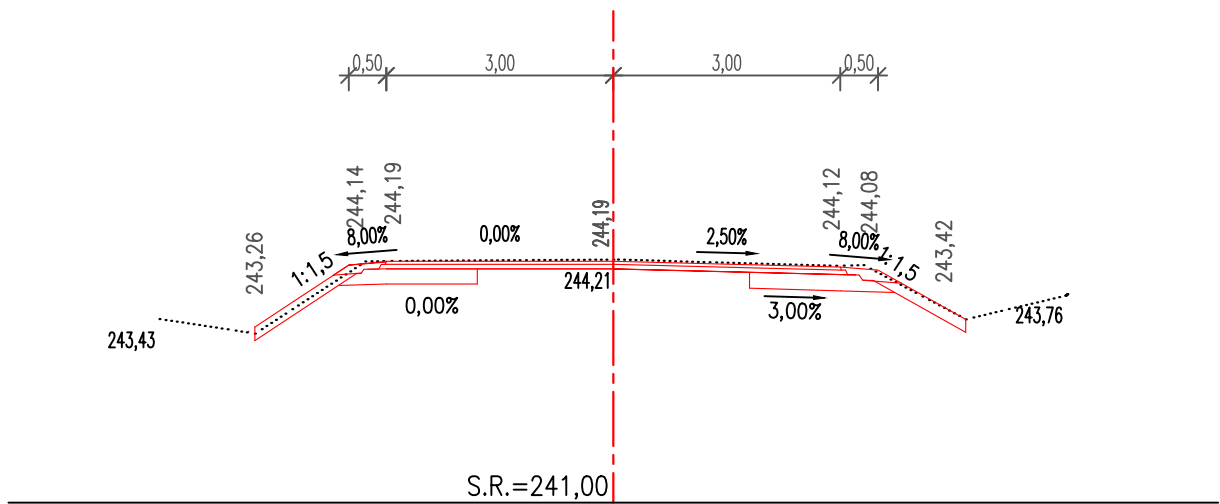
# ŘEZ 3 km 0,020 00



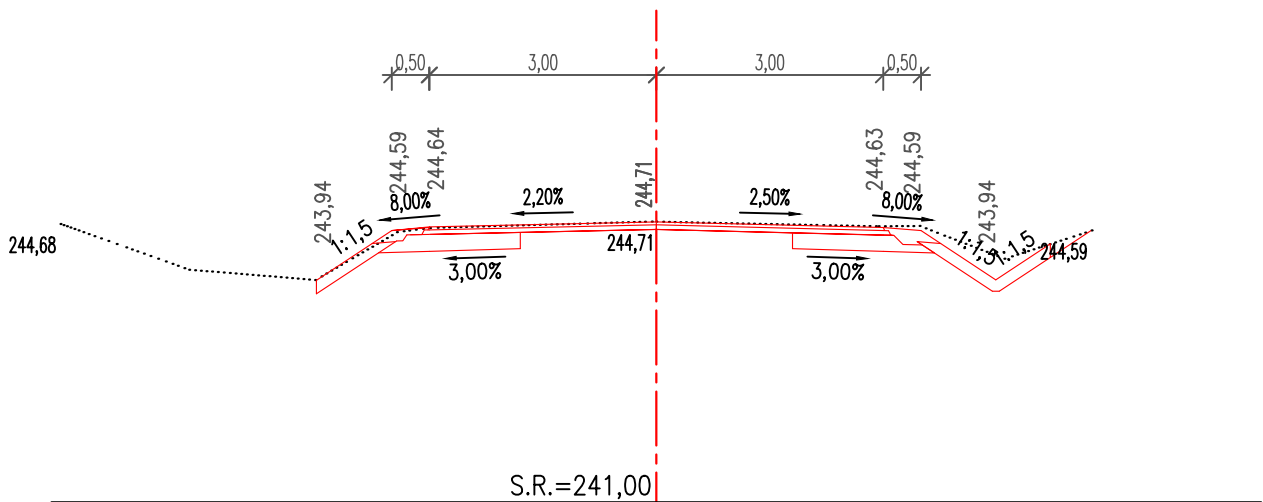
ŘEZ 4  
km 0,021 48



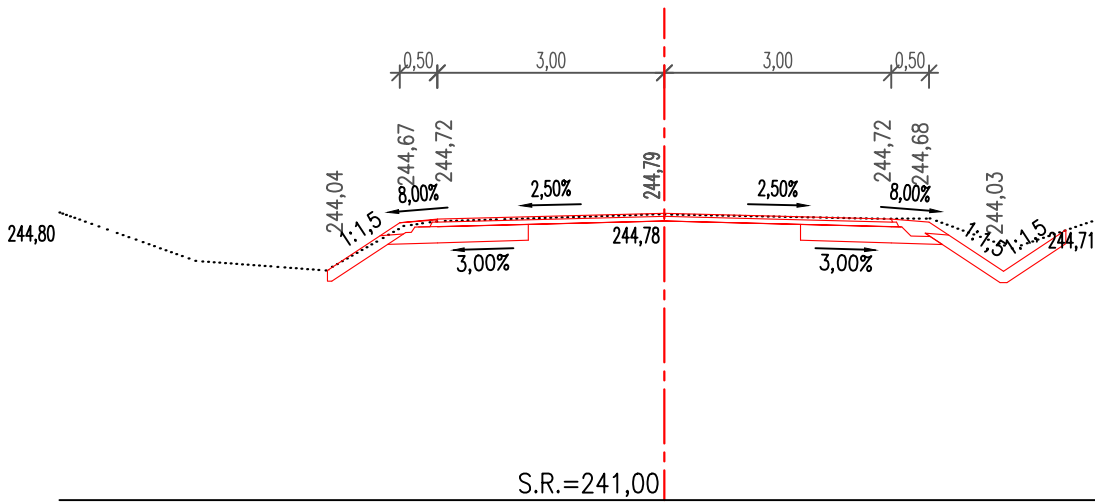
ŘEZ 5  
km 0,024 02



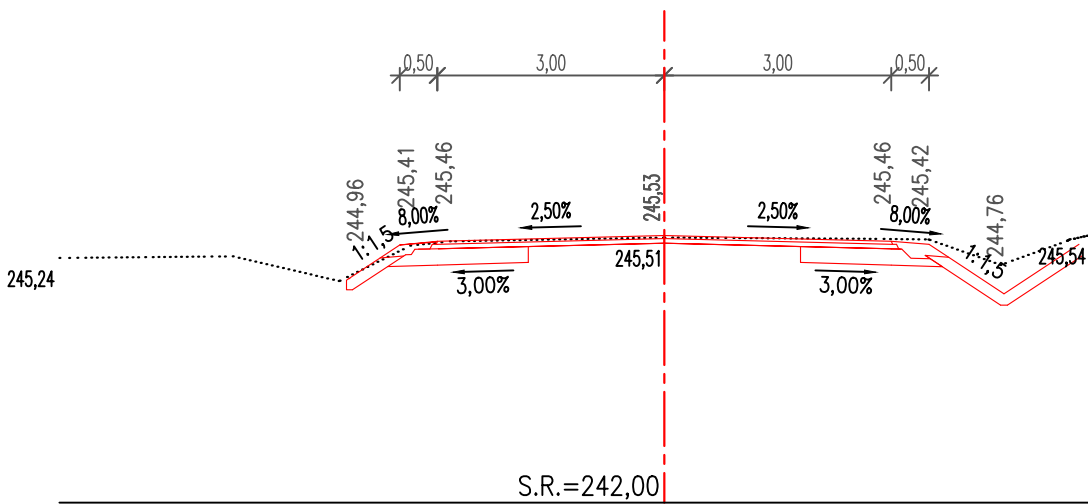
ŘEZ 6  
km 0,040 00



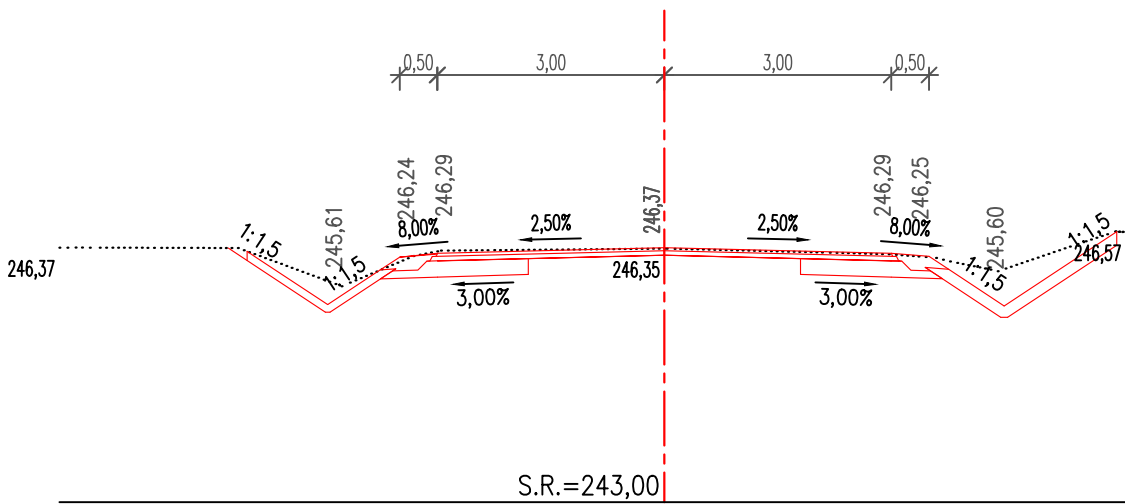
ŘEZ 7  
km 0,042 20



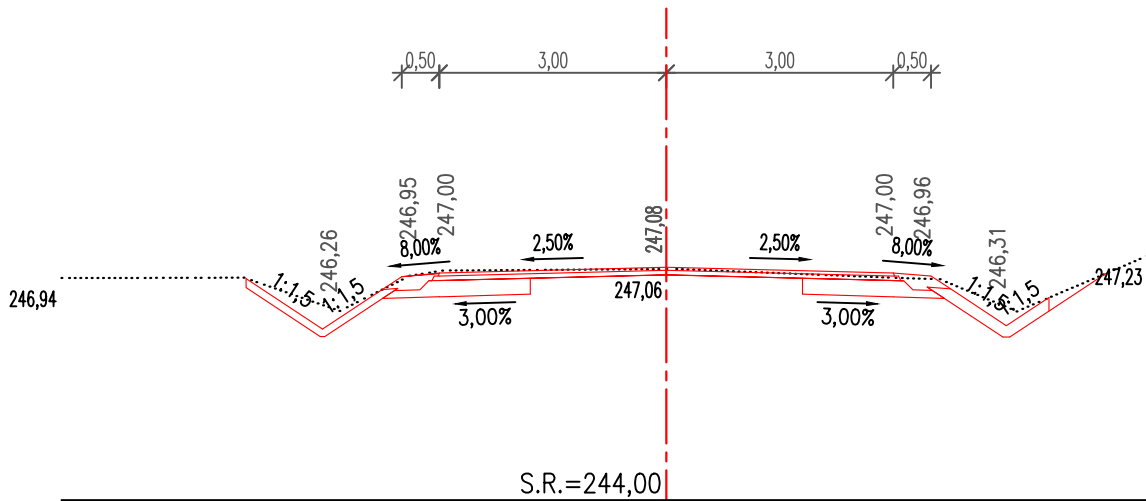
ŘEZ 8  
km 0,060 00



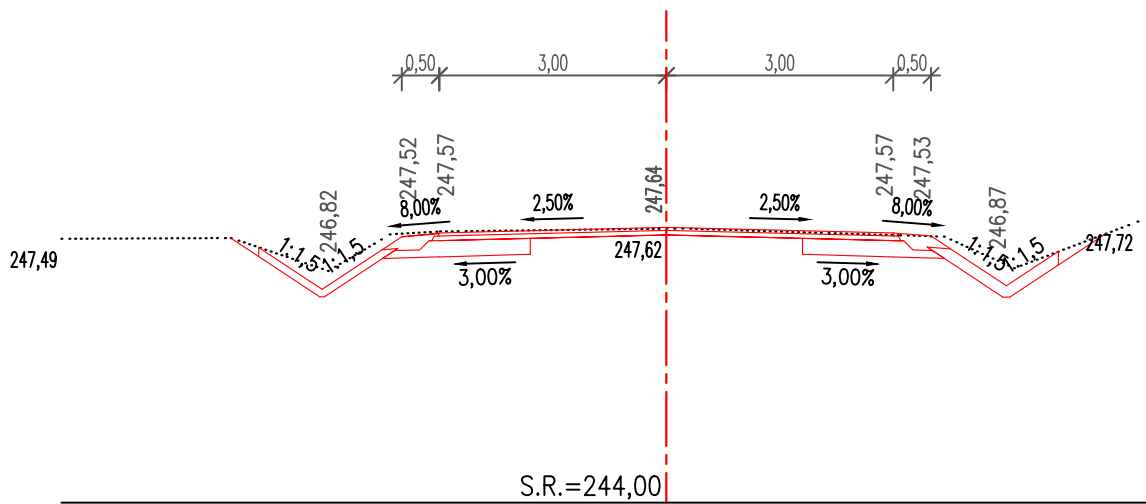
ŘEZ 9  
km 0,080 00



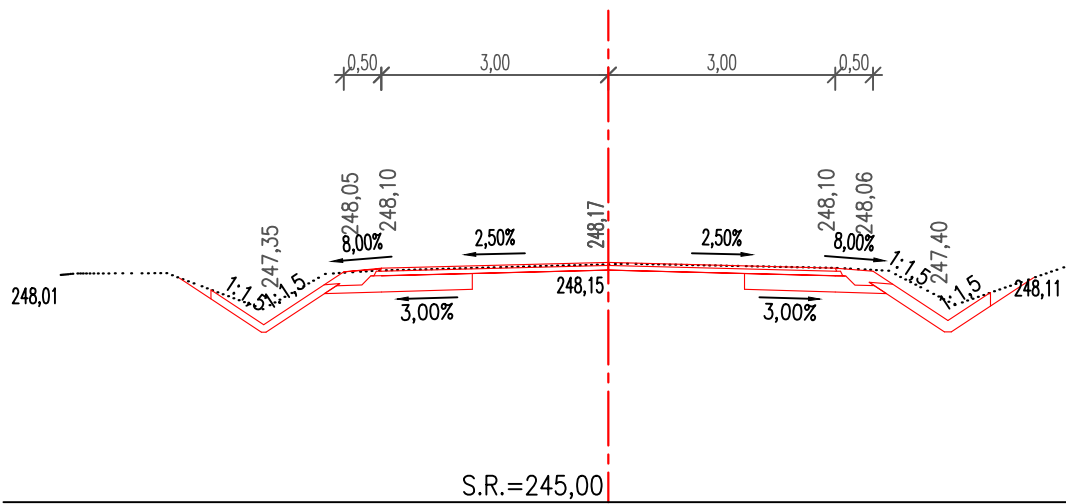
ŘEZ 10  
km 0,100 00



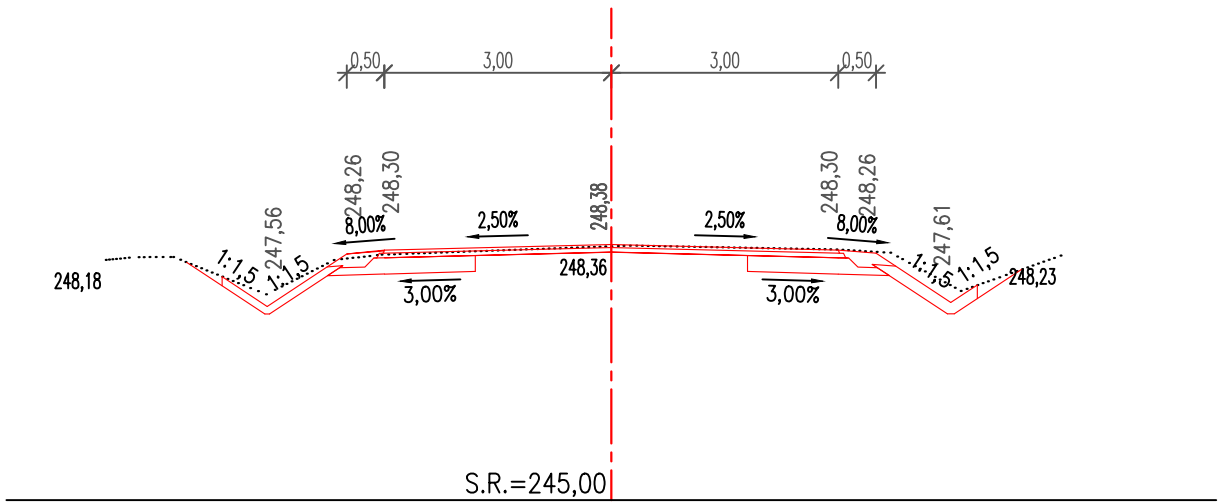
ŘEZ 11  
km 0,120 00



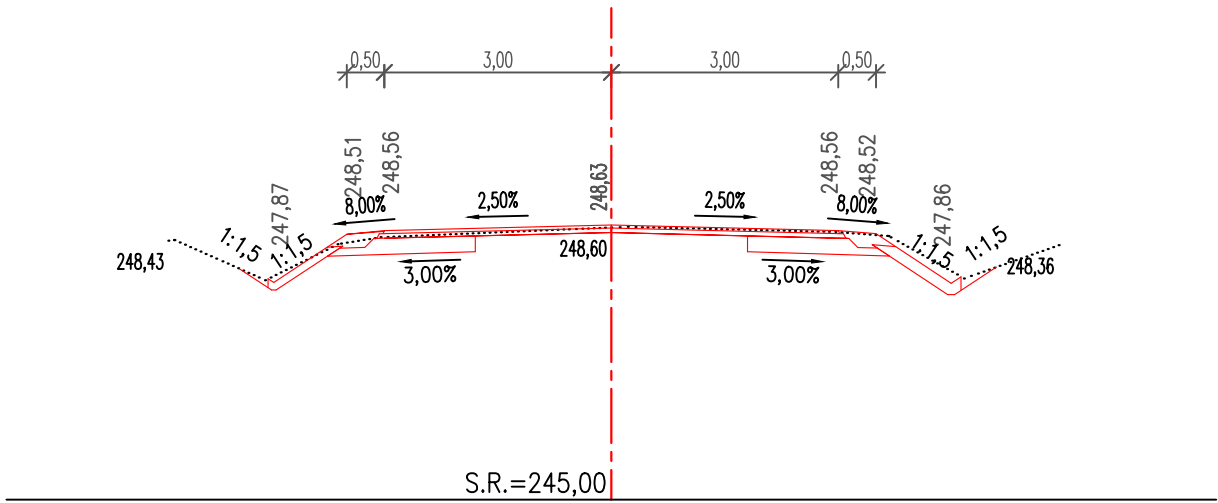
ŘEZ 12  
km 0,140 00



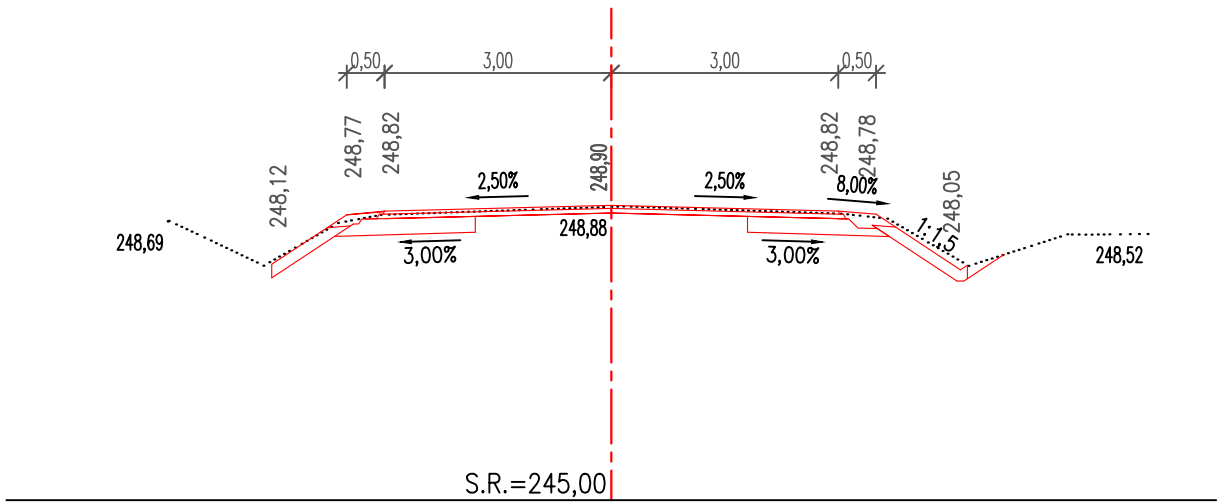
ŘEZ 13  
km 0,148 09



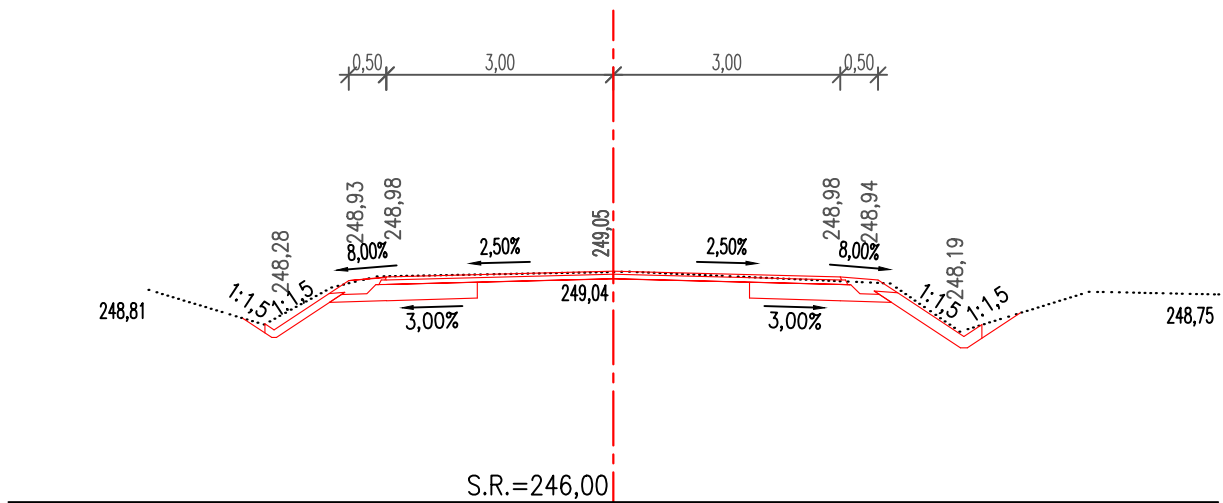
ŘEZ 14  
km 0,160 00



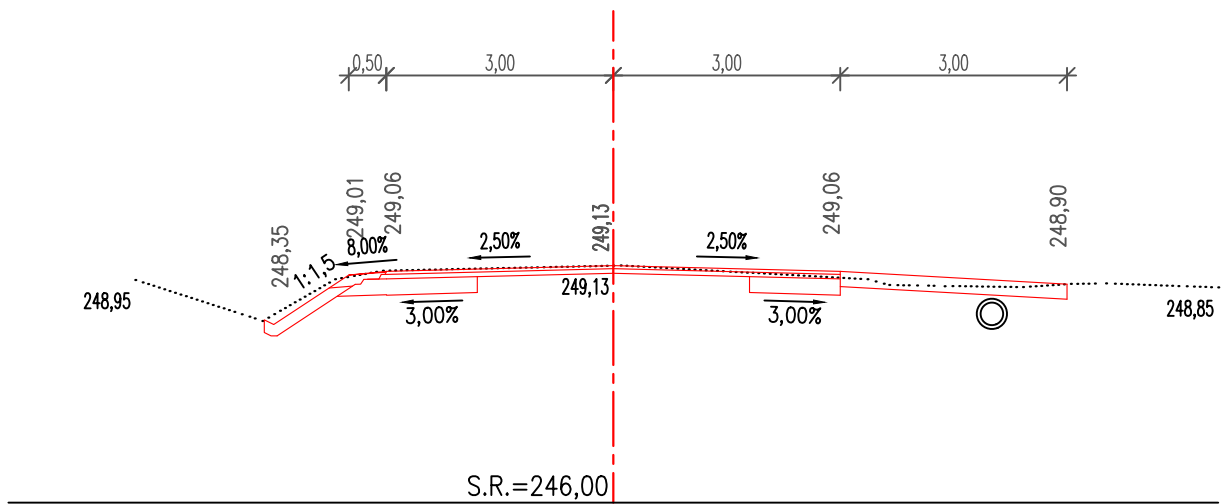
ŘEZ 15  
km 0,180 00



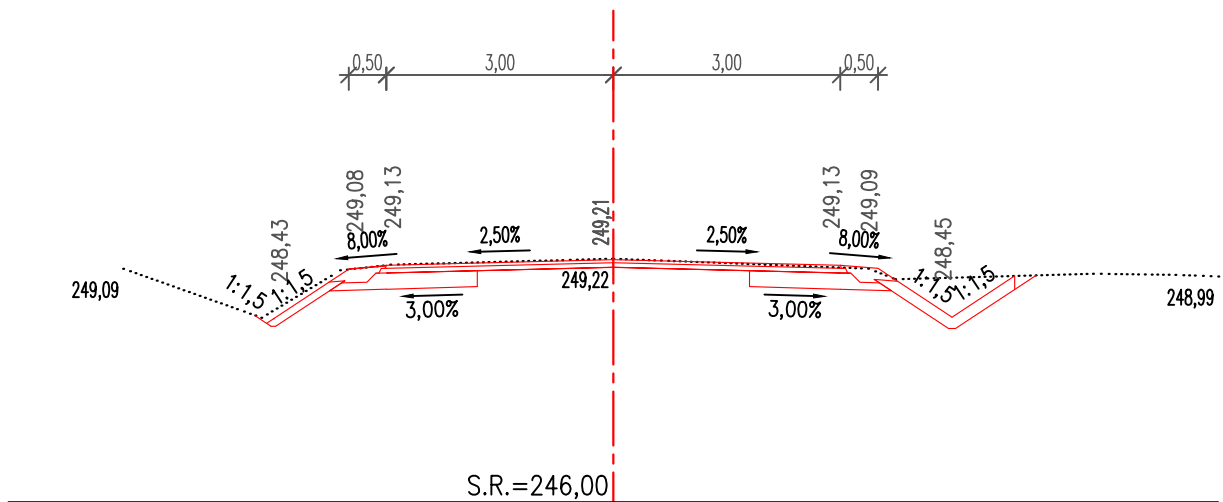
ŘEZ 16  
km 0,200 00



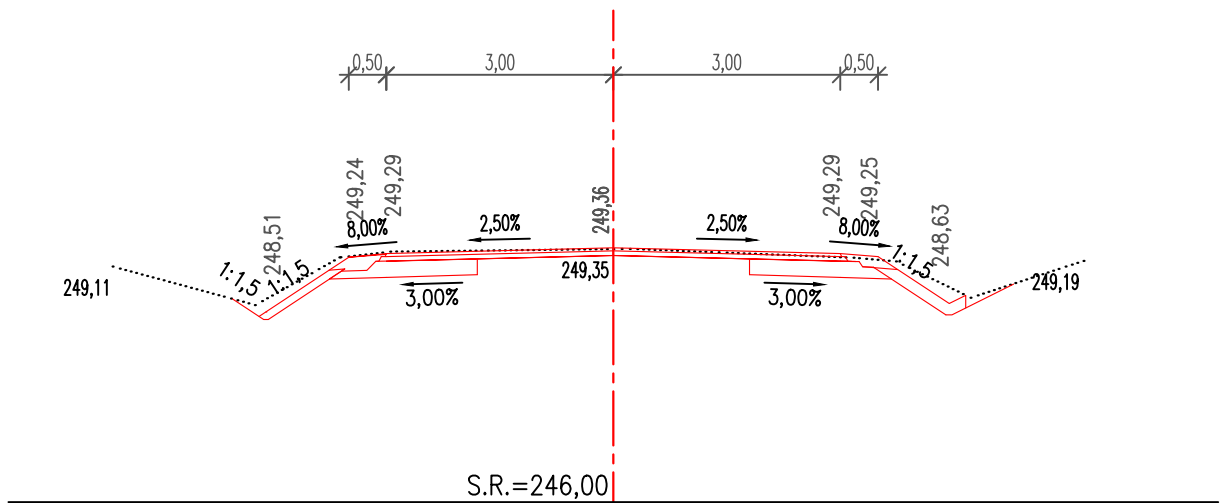
ŘEZ 17  
km 0,210 45



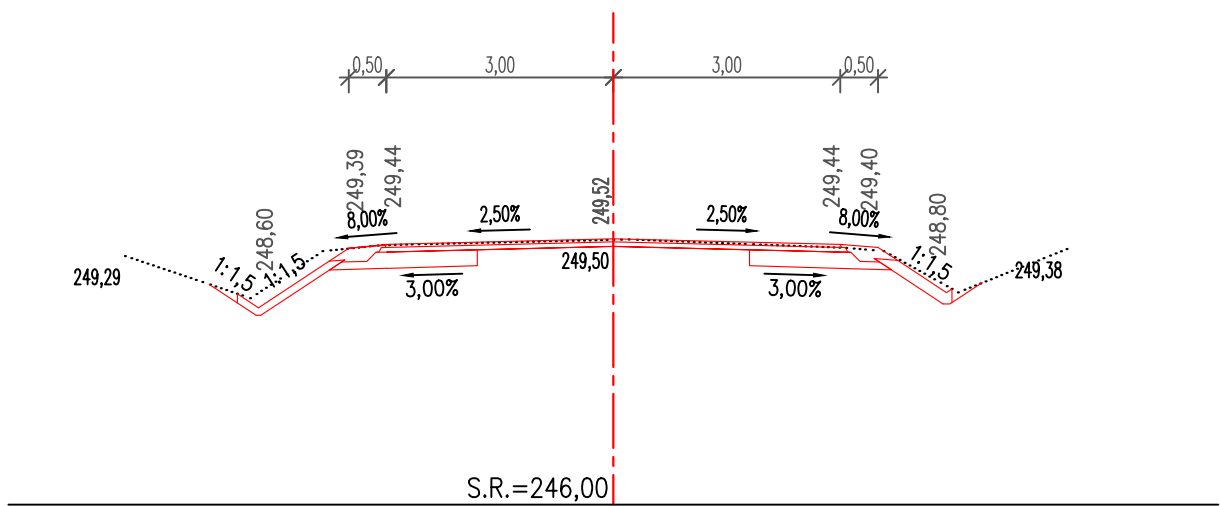
ŘEZ 18  
km 0,220 00



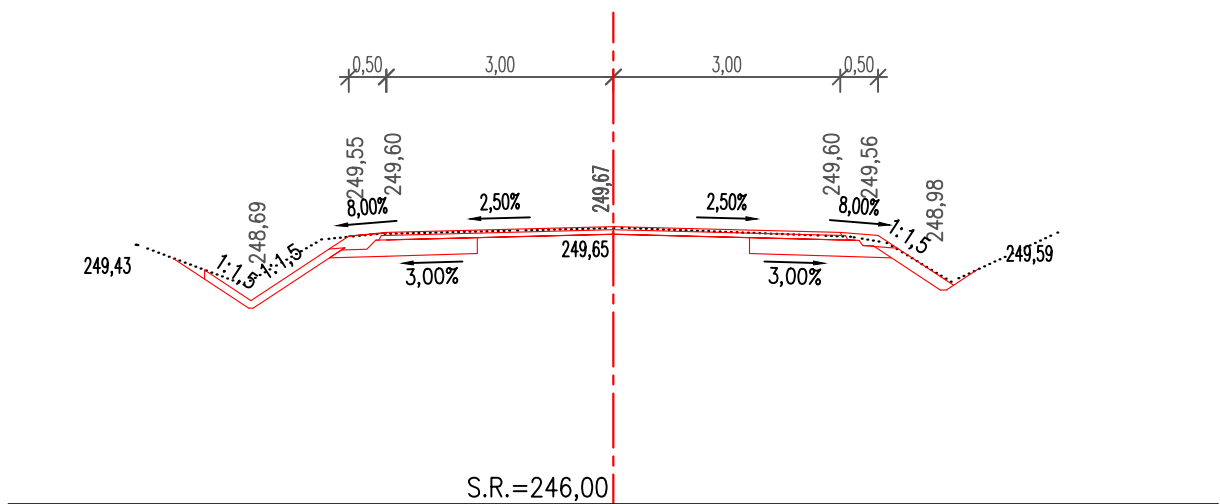
ŘEZ 19  
km 0,240 00



ŘEZ 20  
km 0,260 00

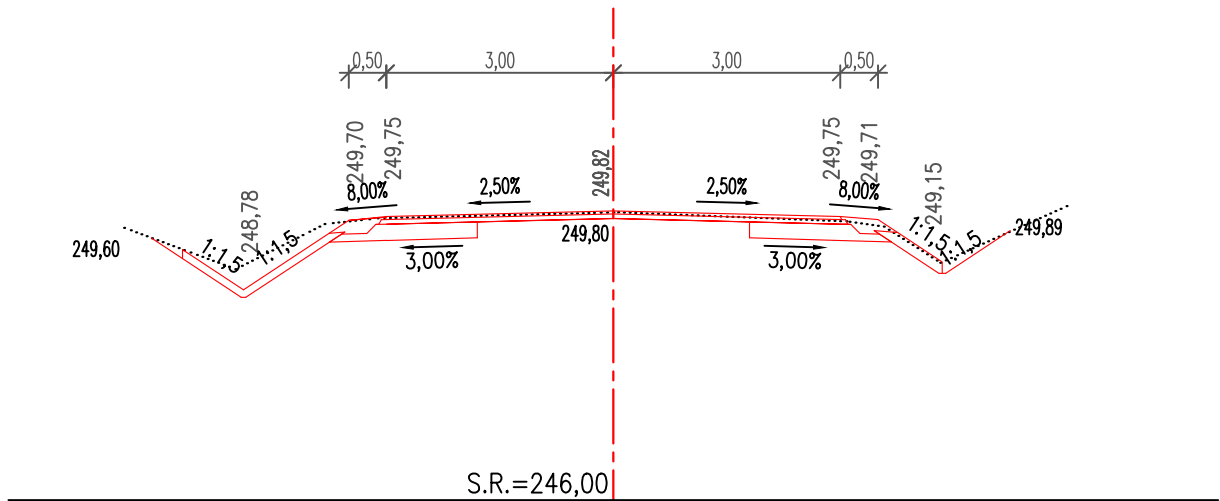


ŘEZ 21  
km 0,280 00

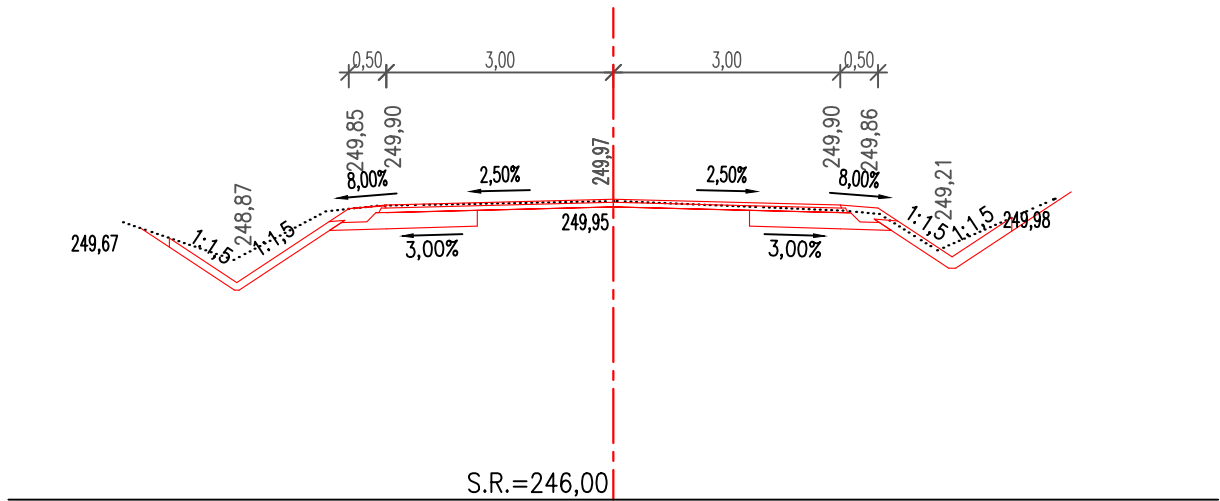




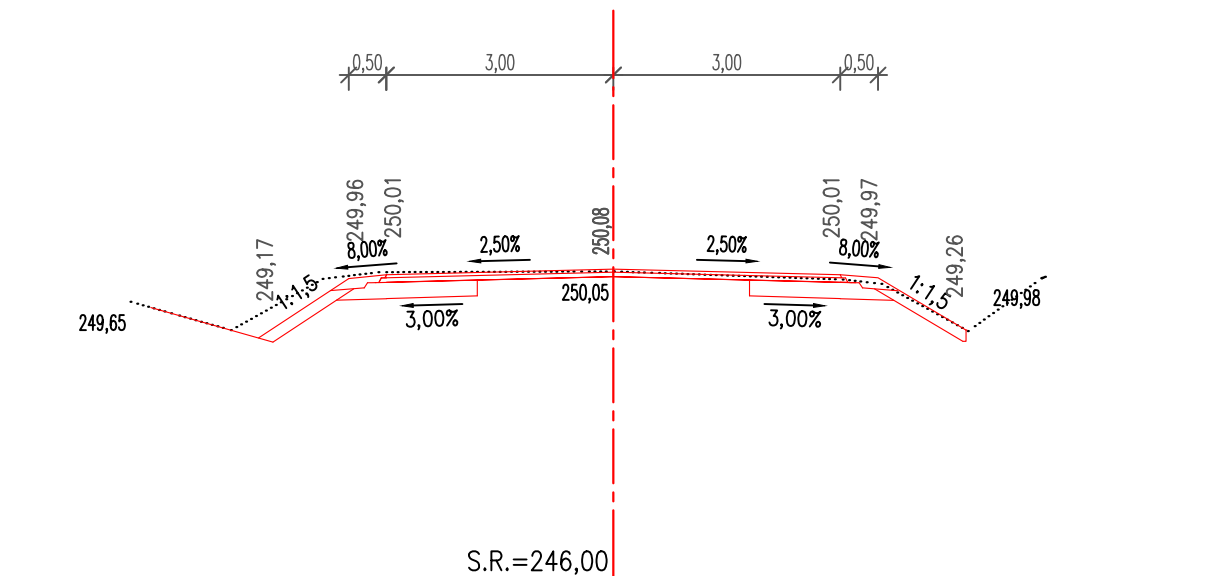
ŘEZ 22  
km 0,300 00



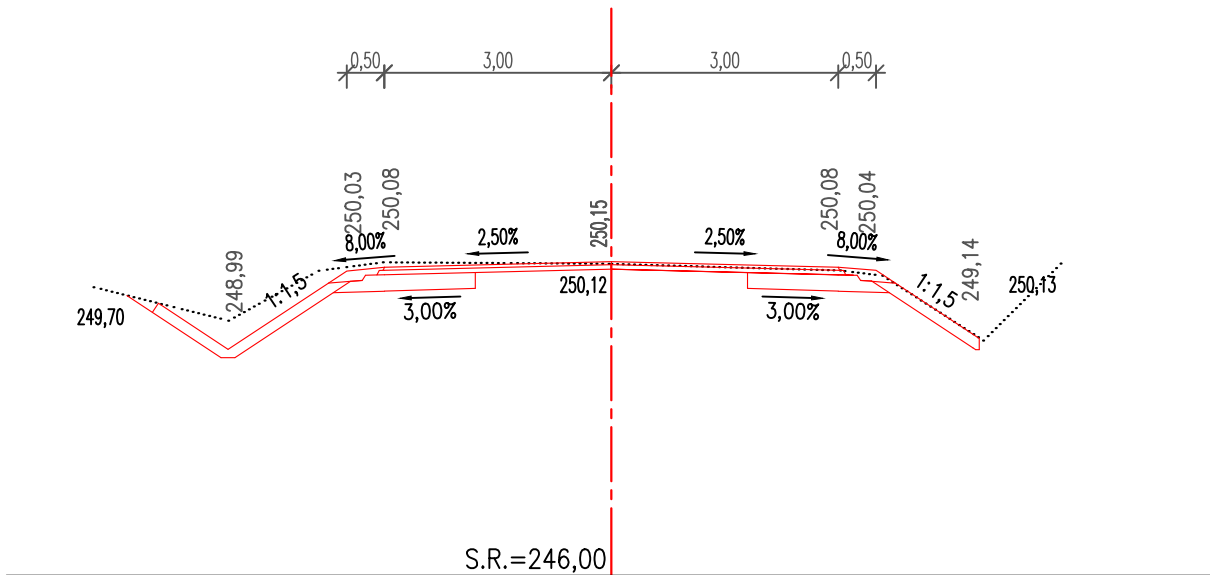
ŘEZ 23  
km 0,320 00



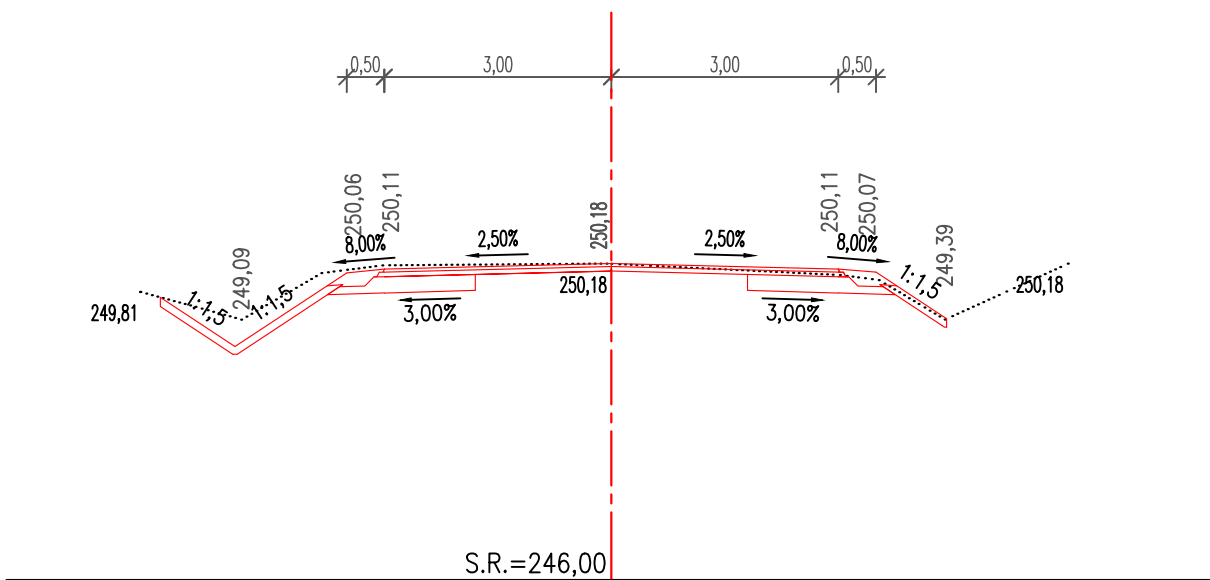
ŘEZ 24  
km 0,340 00



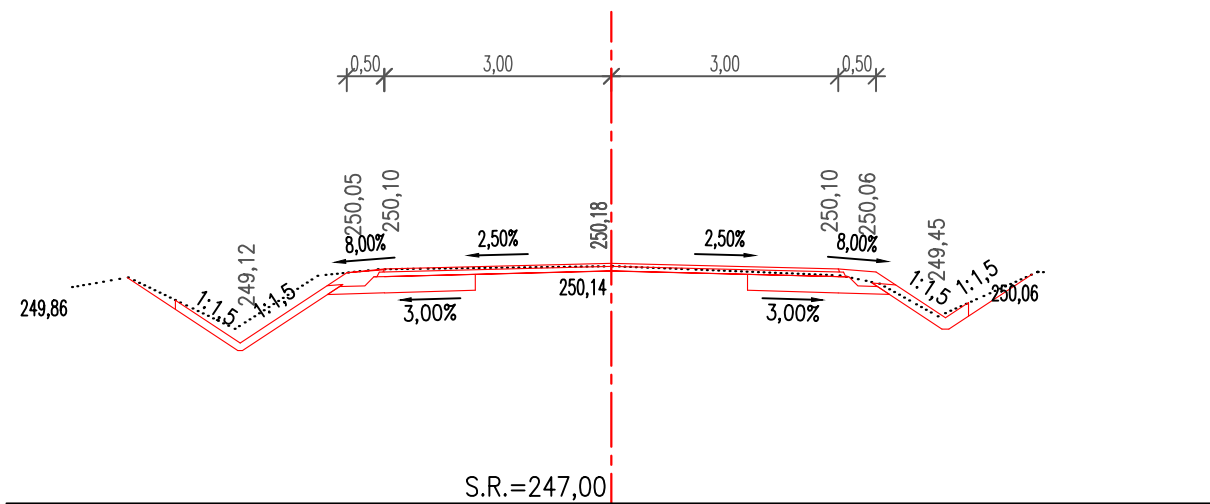
ŘEZ 25  
km 0,360 00



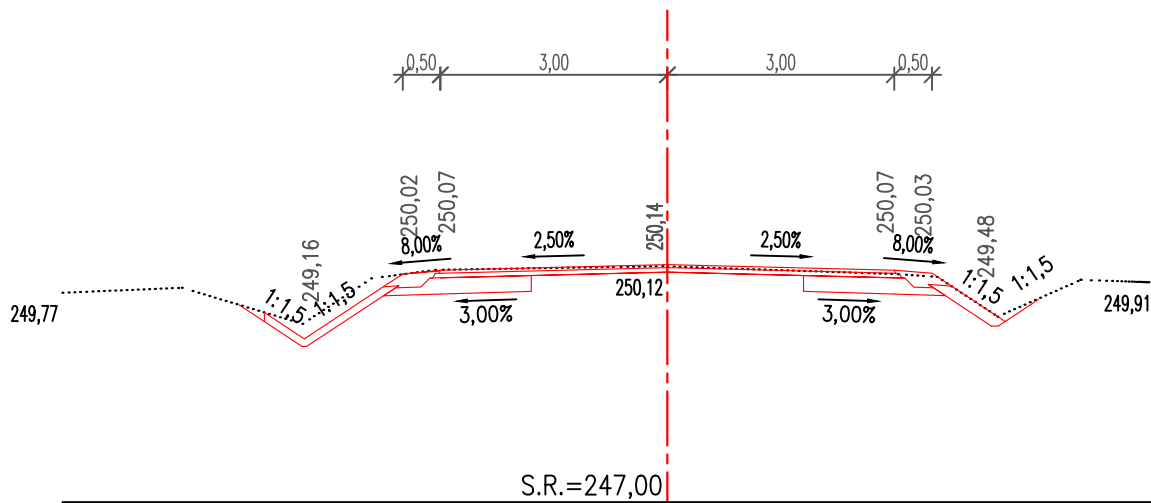
ŘEZ 26  
km 0,380 00



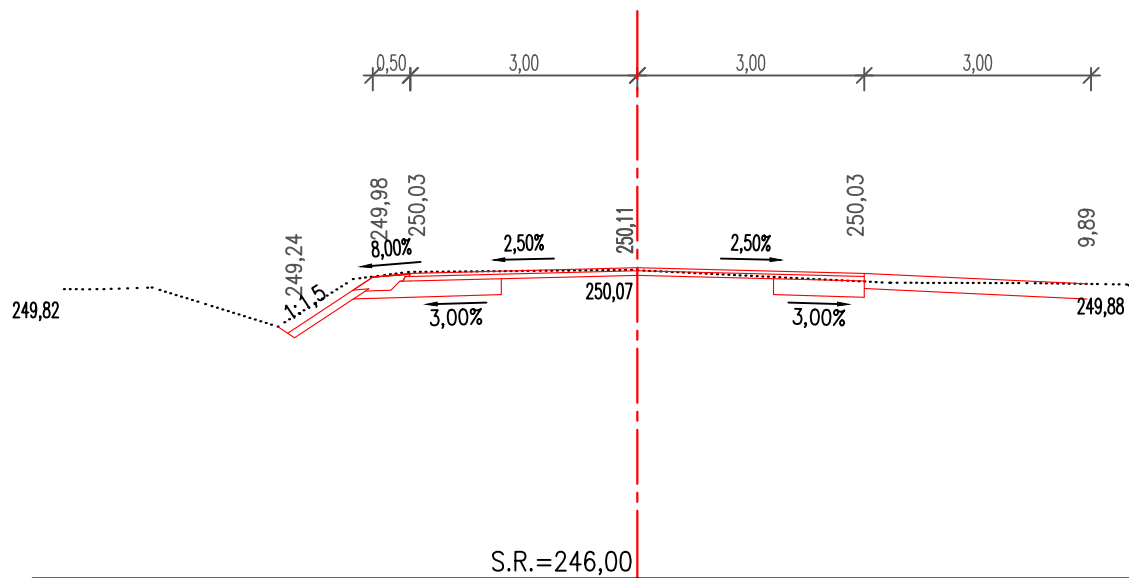
ŘEZ 27  
km 0,400 00



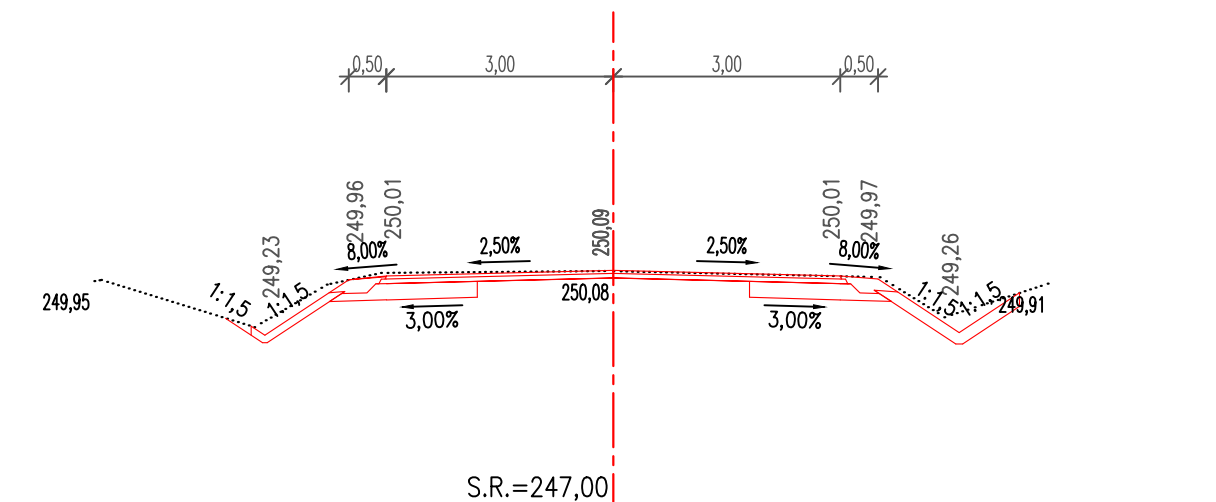
ŘEZ 28  
km 0,420 00



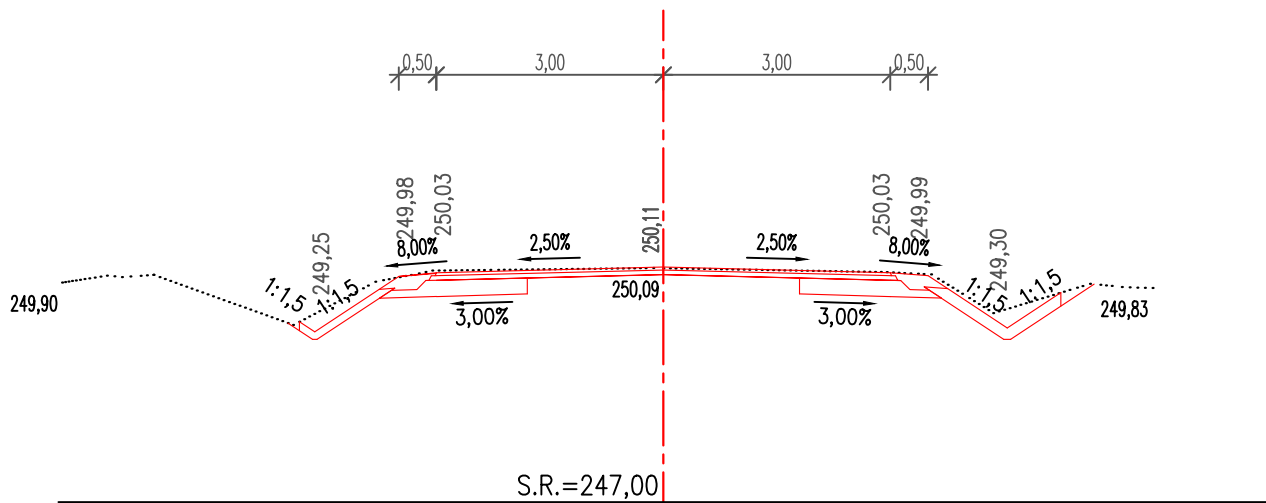
ŘEZ 29  
km 0,440 00



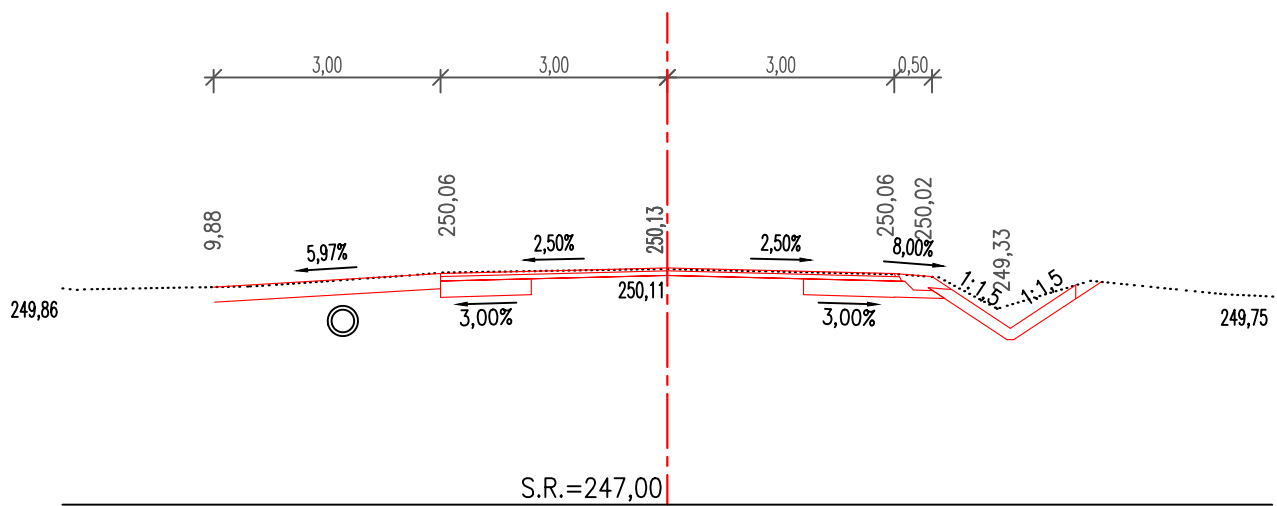
ŘEZ 30  
km 0,460 00



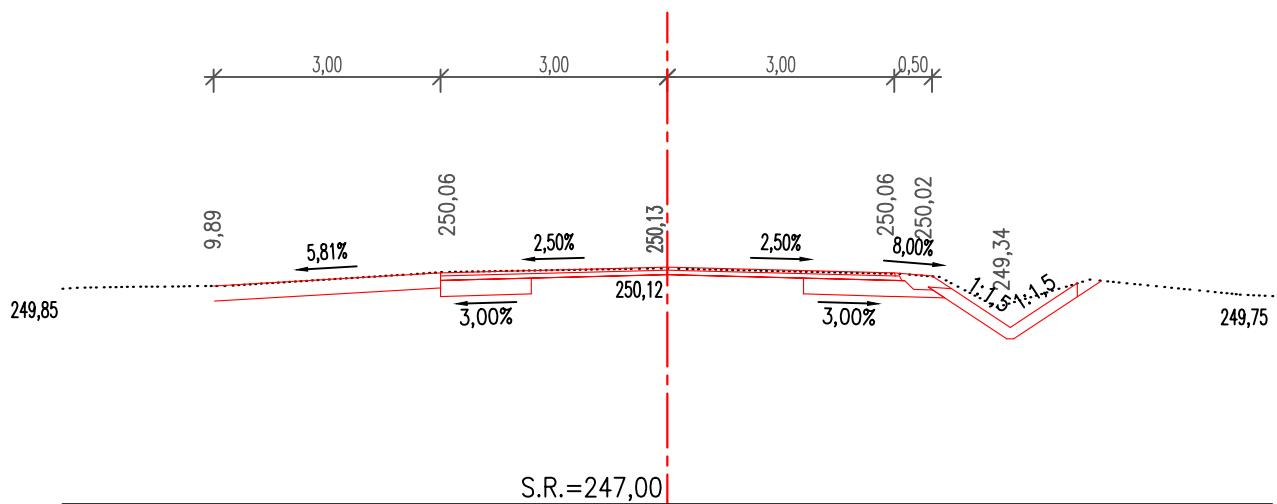
ŘEZ 31  
km 0,471 17



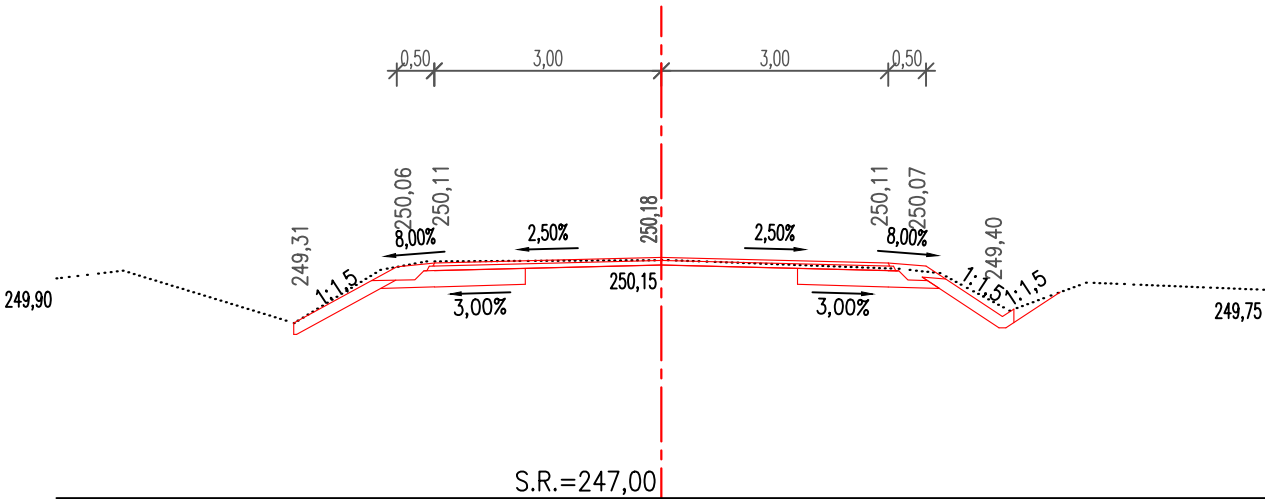
ŘEZ 32  
km 0,480 00



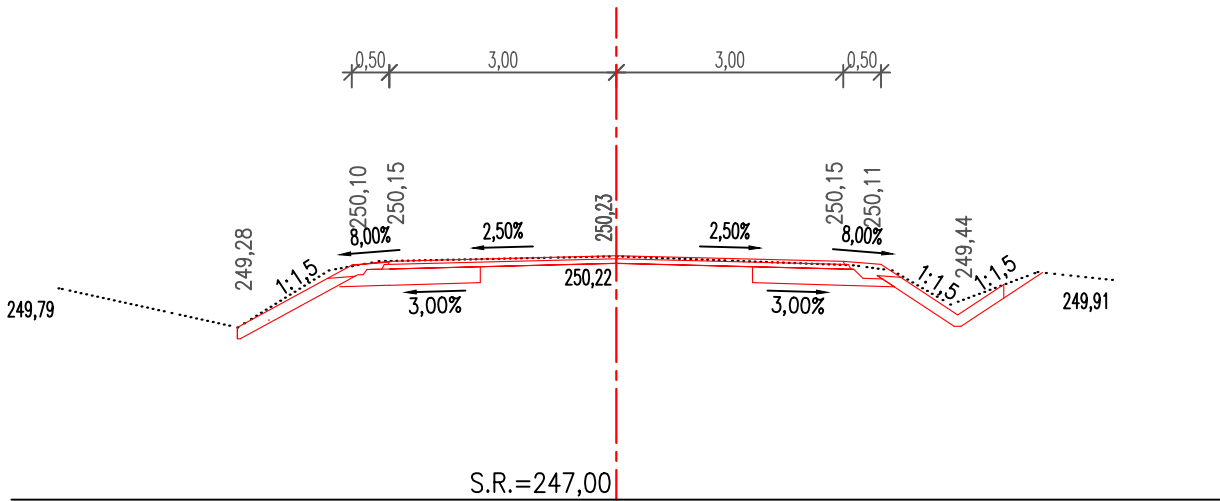
ŘEZ 33  
km 0,481 33



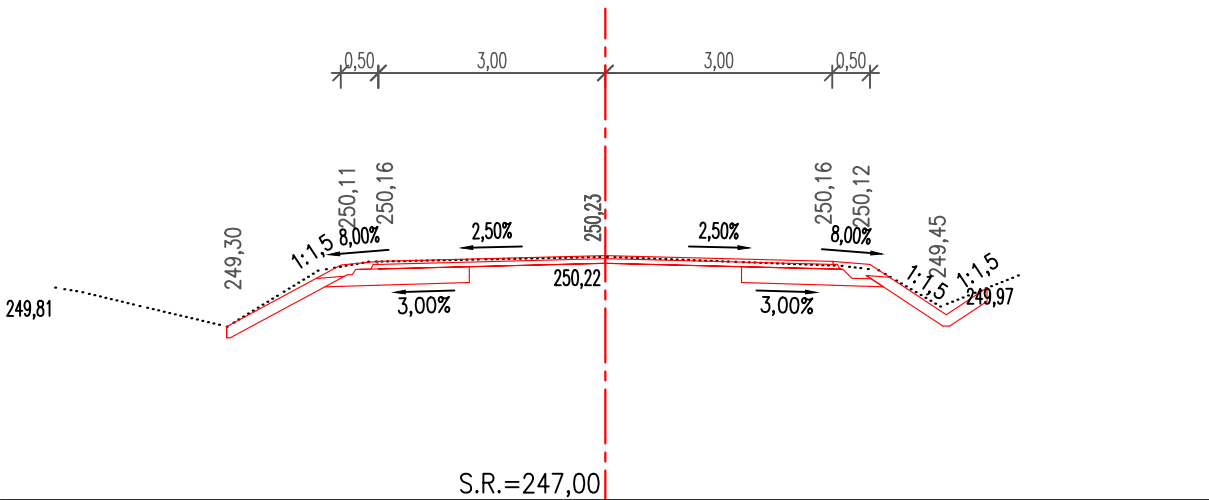
ŘEZ 34  
km 0,500 00



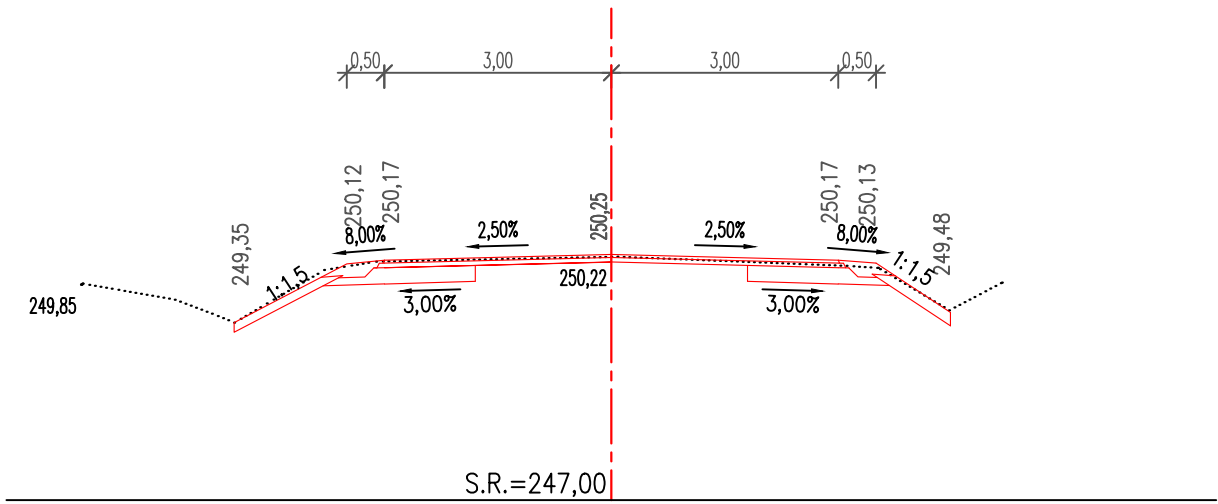
ŘEZ 35  
km 0,520 00



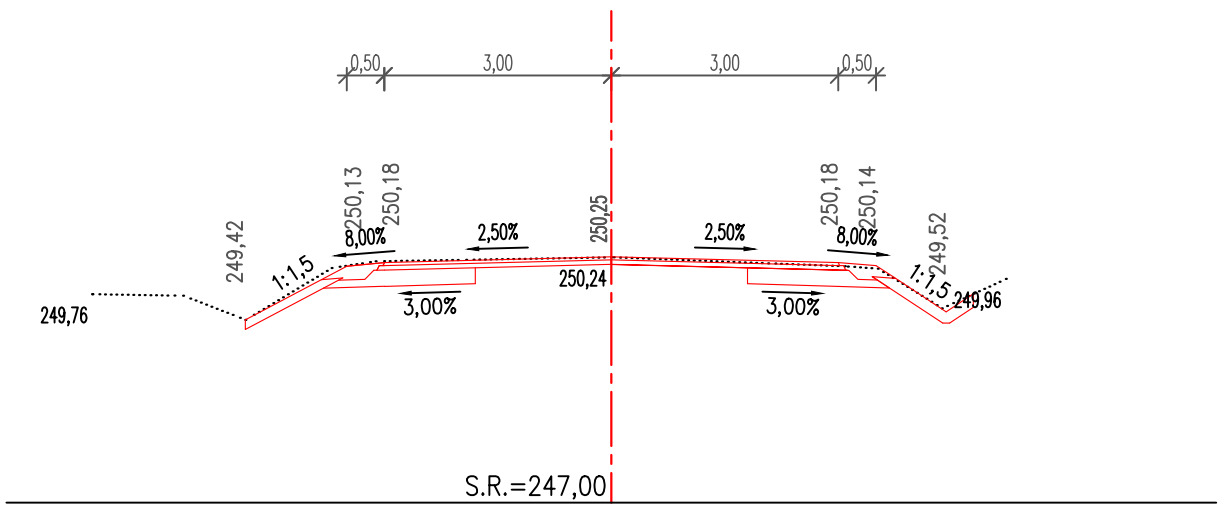
ŘEZ 36  
km 0,525 35



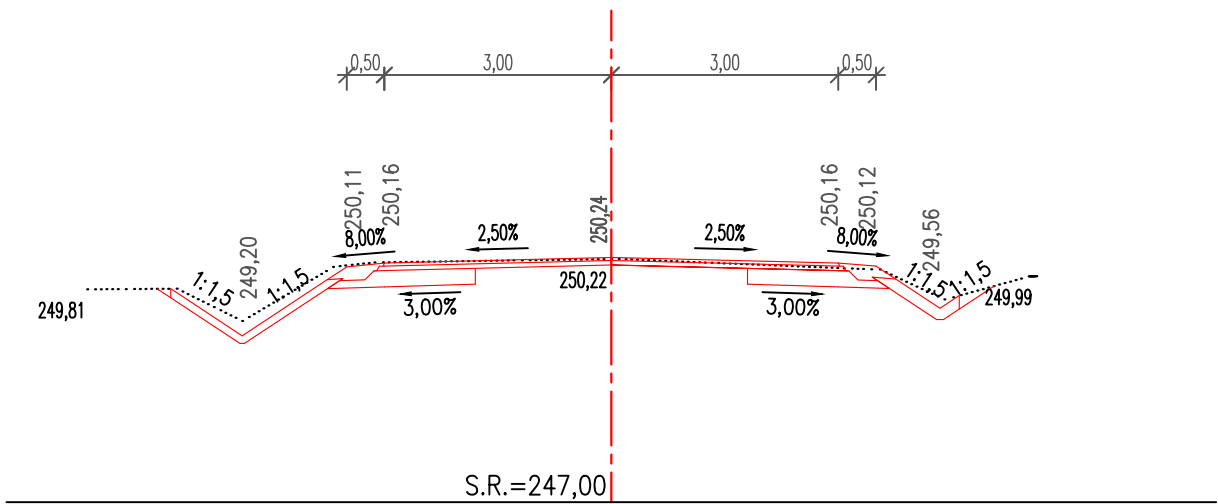
ŘEZ 37  
km 0,540 00



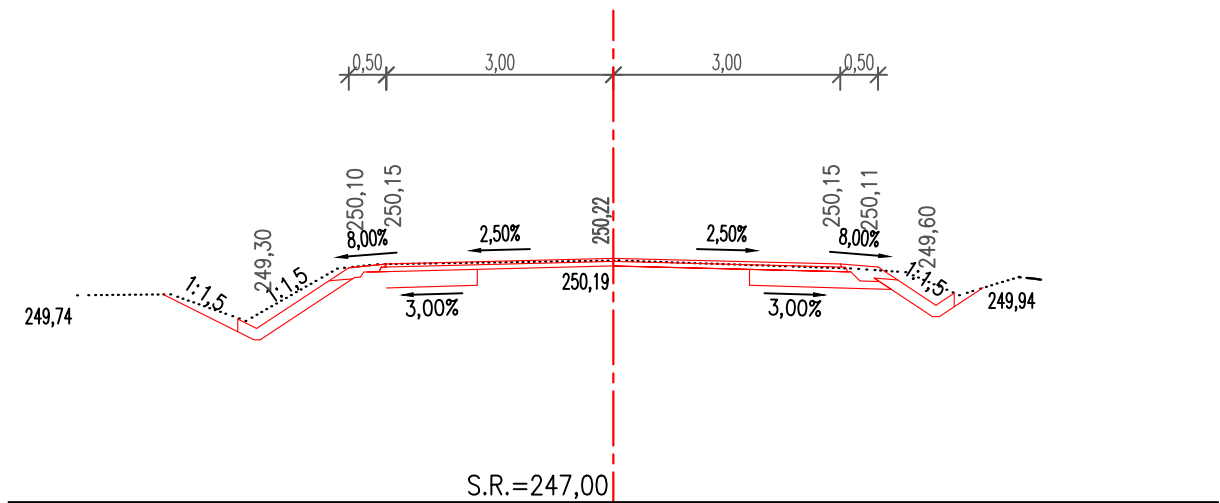
ŘEZ 38  
km 0,560 00



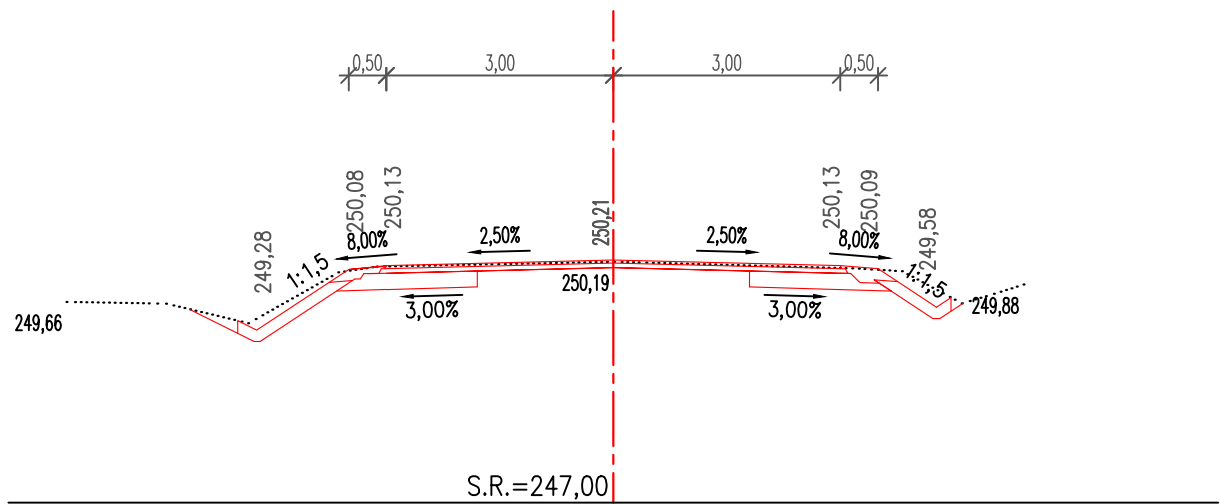
ŘEZ 39  
km 0,580 00



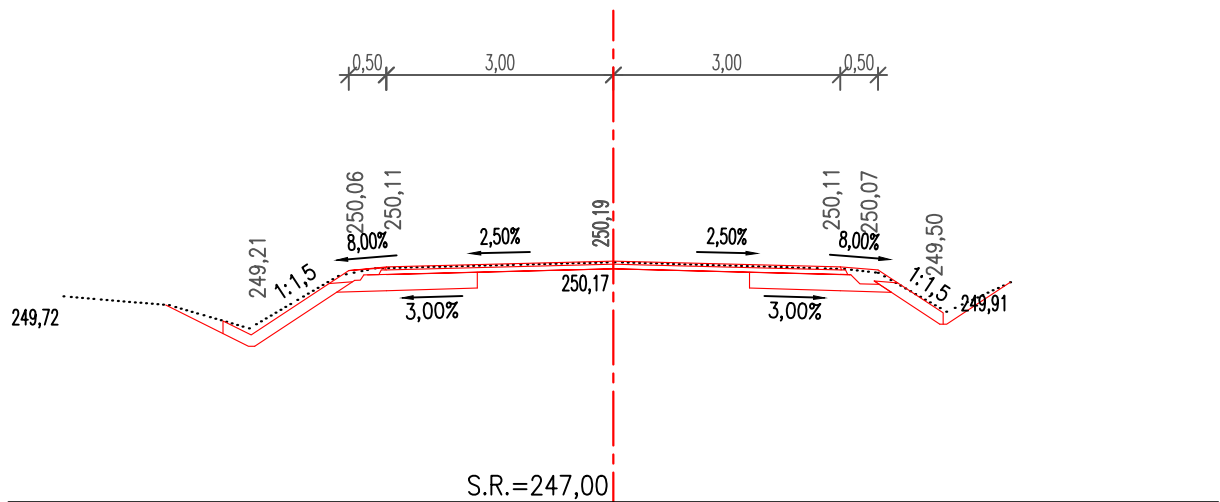
ŘEZ 40  
km 0,600 00



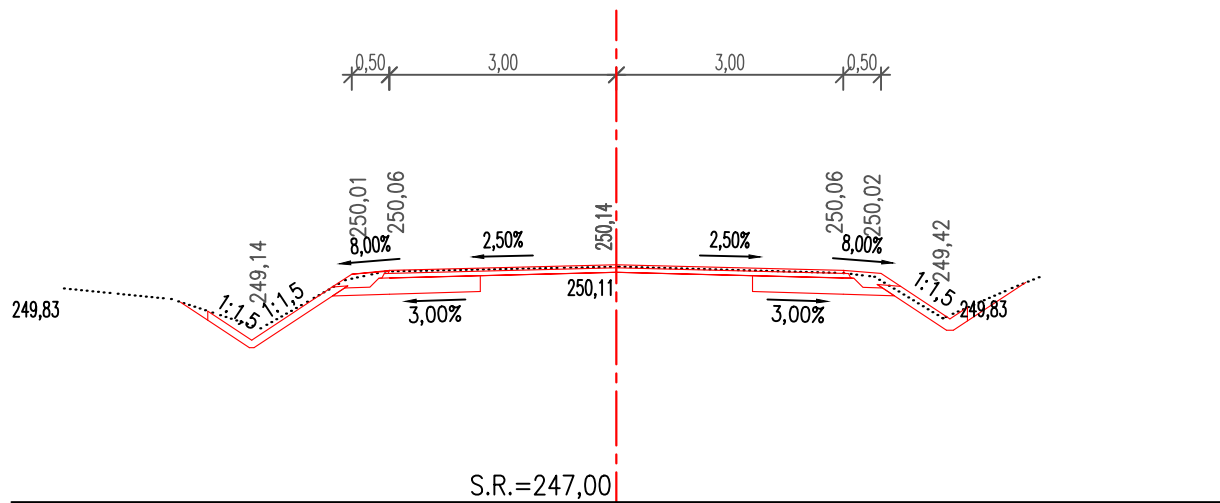
ŘEZ 41  
km 0,620 00



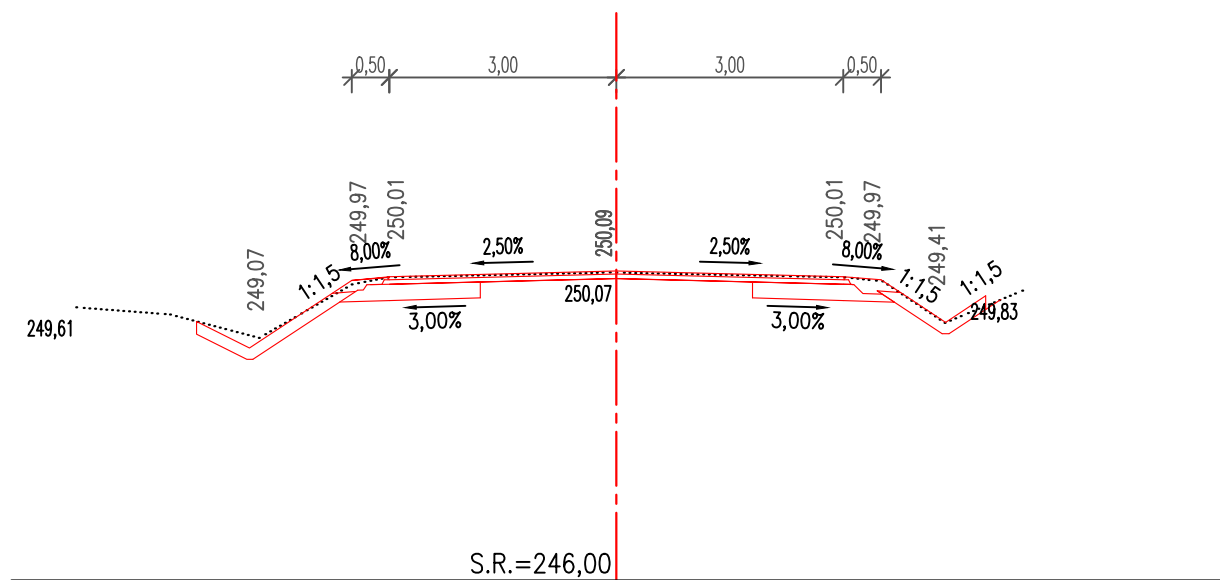
ŘEZ 42  
km 0,640 00



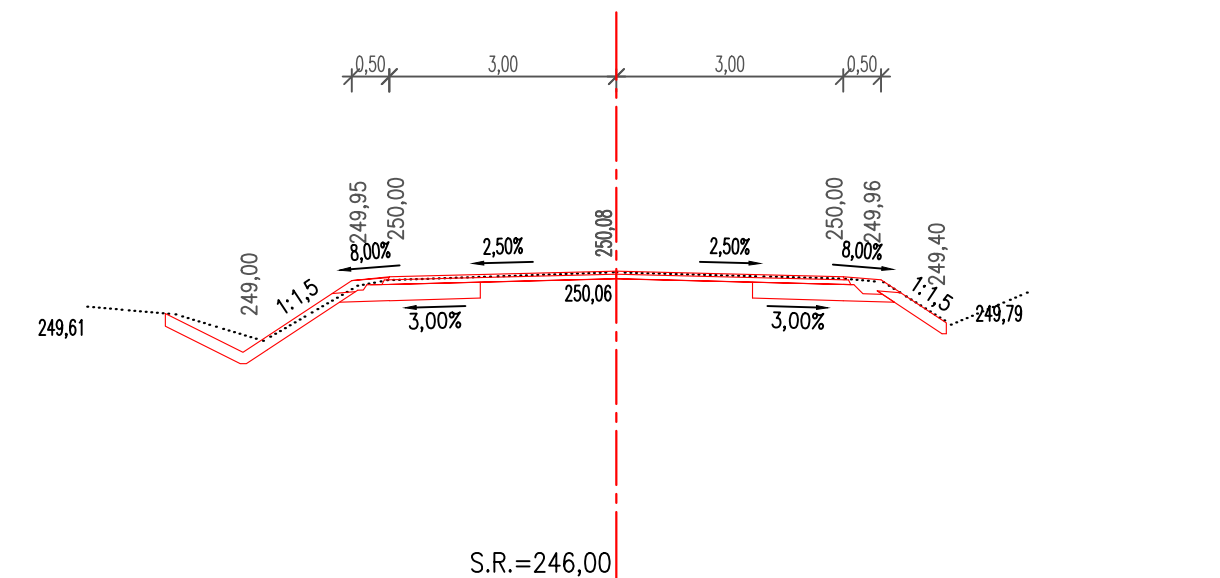
ŘEZ 43  
km 0,660 00



ŘEZ 44  
km 0,680 00

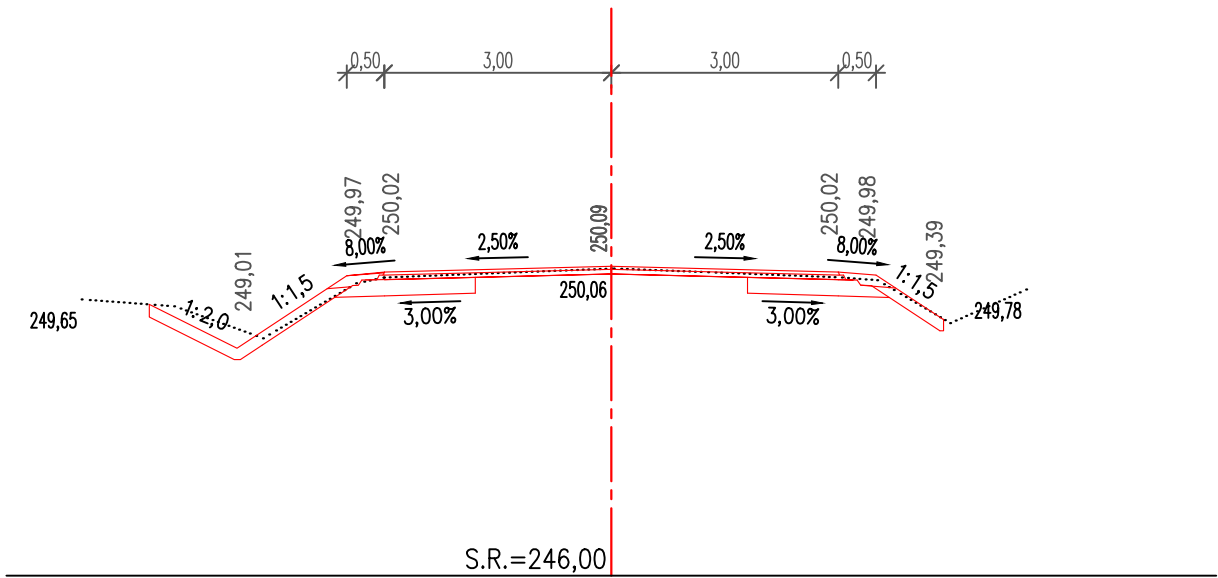


ŘEZ 45  
km 0,700 00

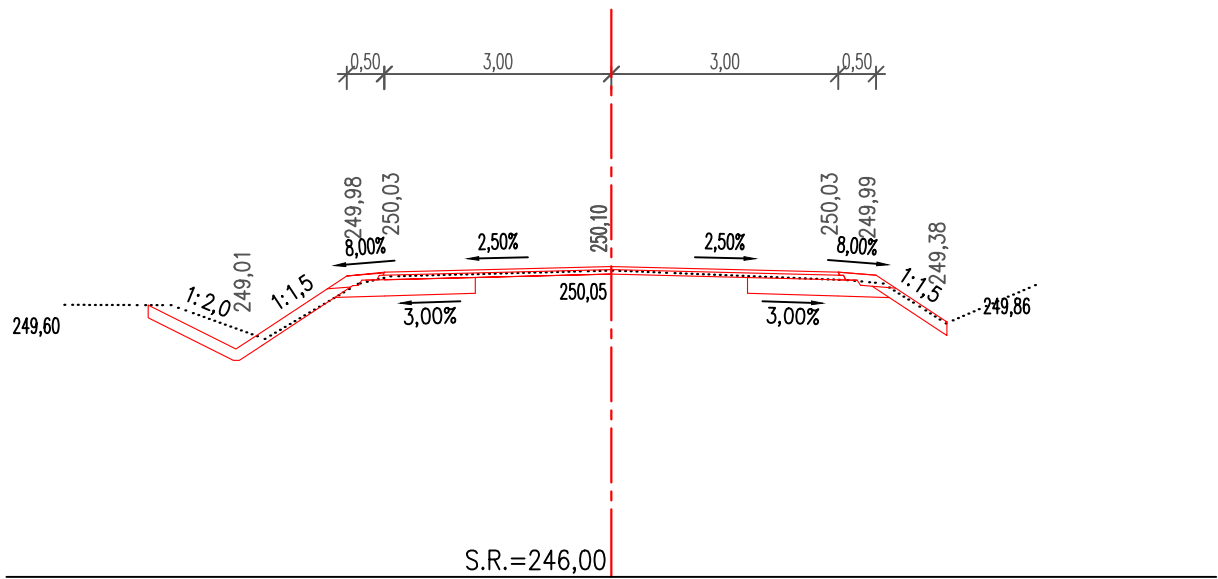




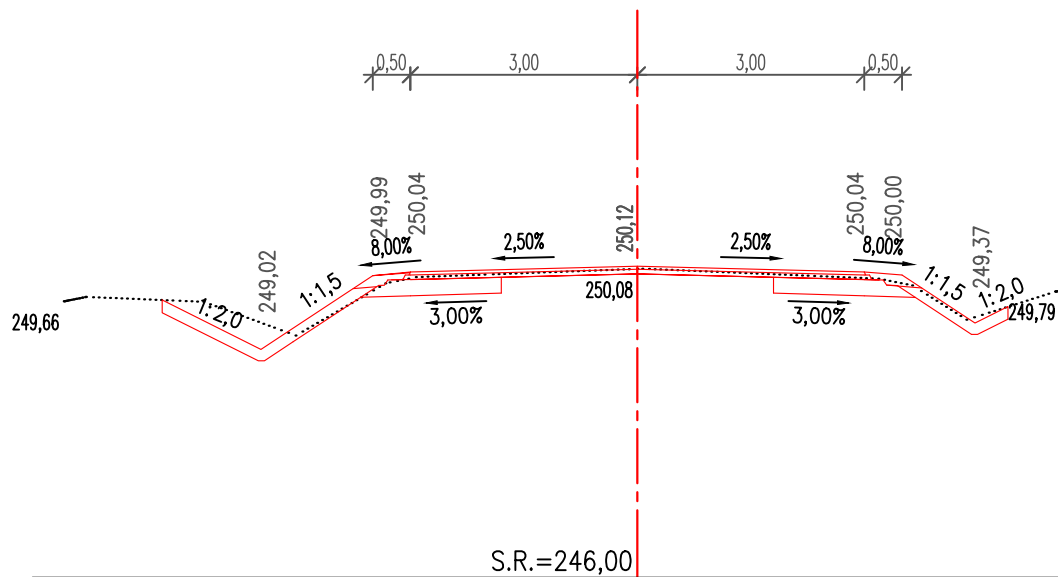
ŘEZ 46  
km 0,720 00



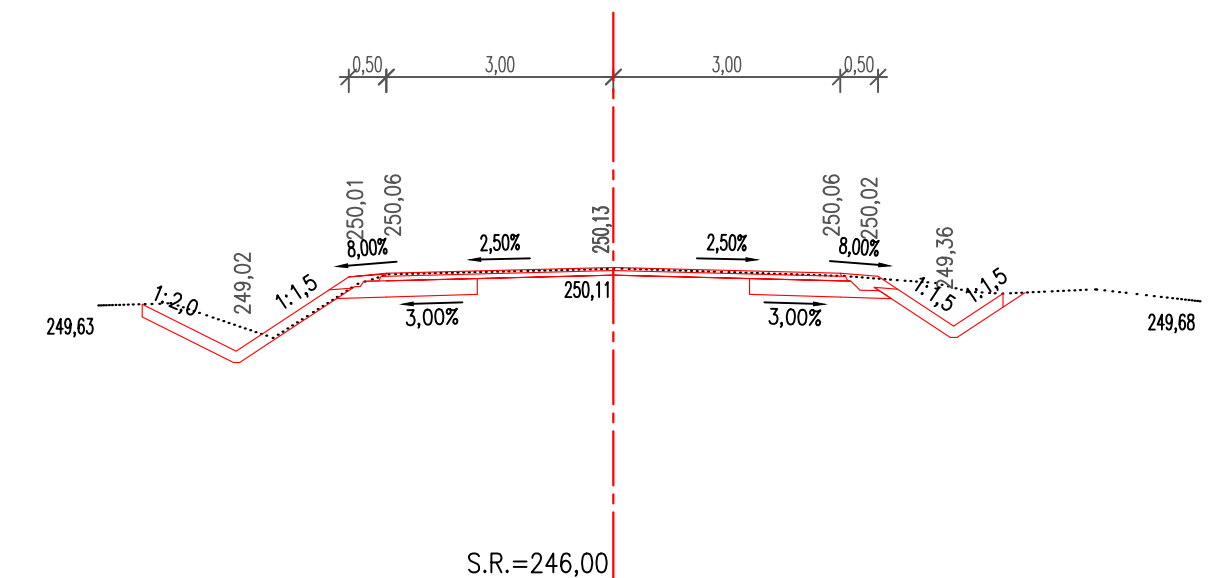
ŘEZ 47  
km 0,740 00



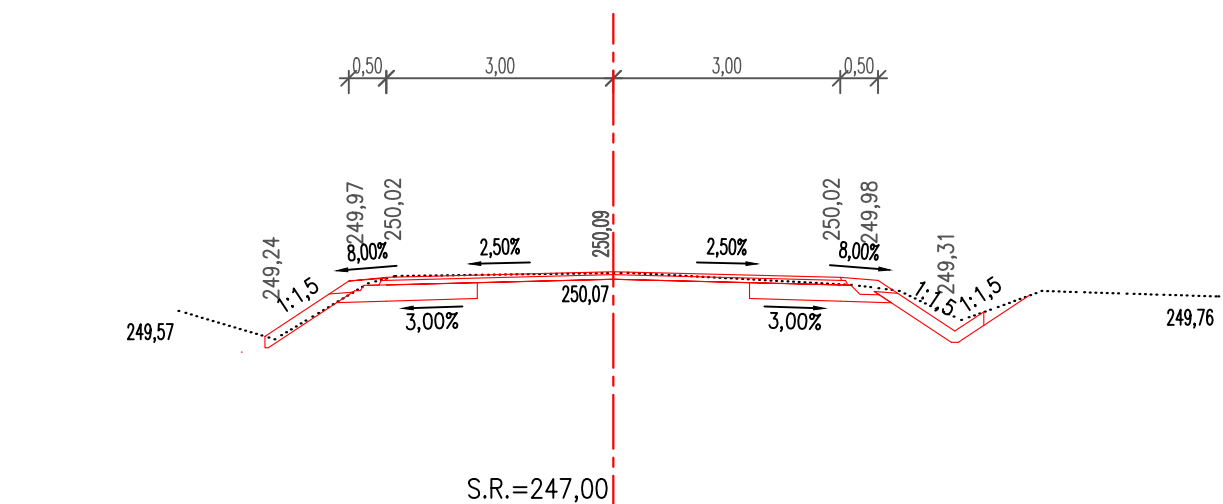
ŘEZ 48  
km 0,760 00



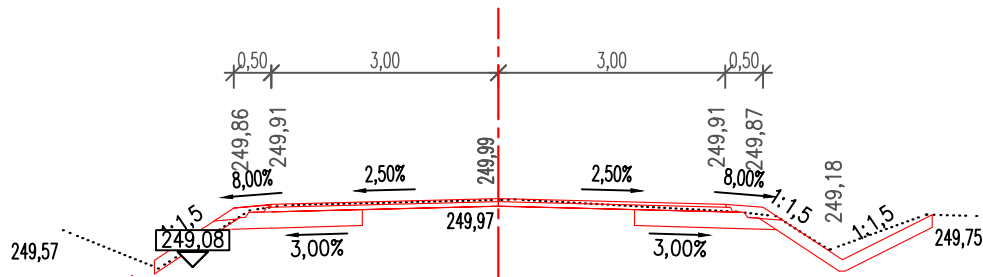
ŘEZ 49  
km 0,780 00



ŘEZ 50  
km 0,800 00

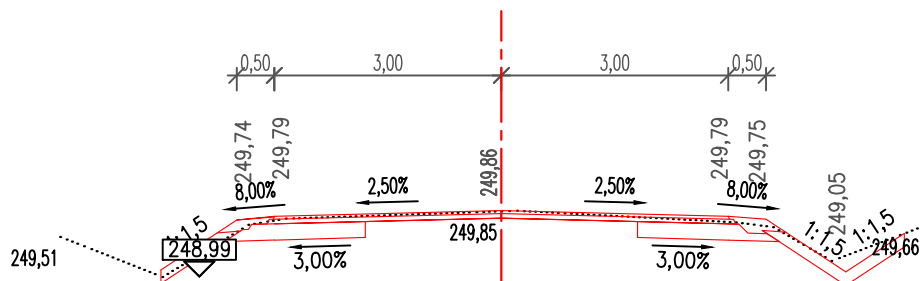


ŘEZ 51  
km 0,820 00



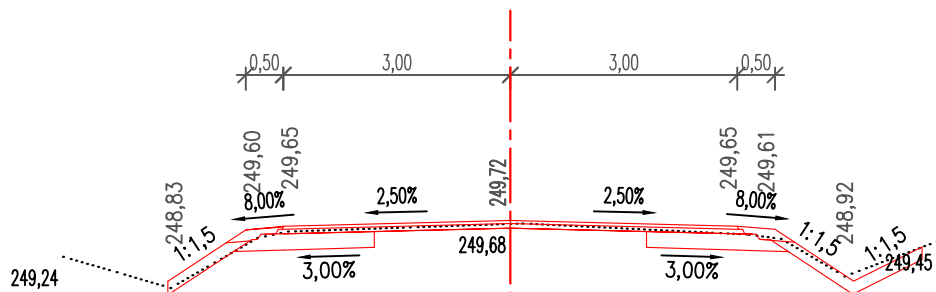
S.R.=246,00

ŘEZ 52  
km 0,840 00



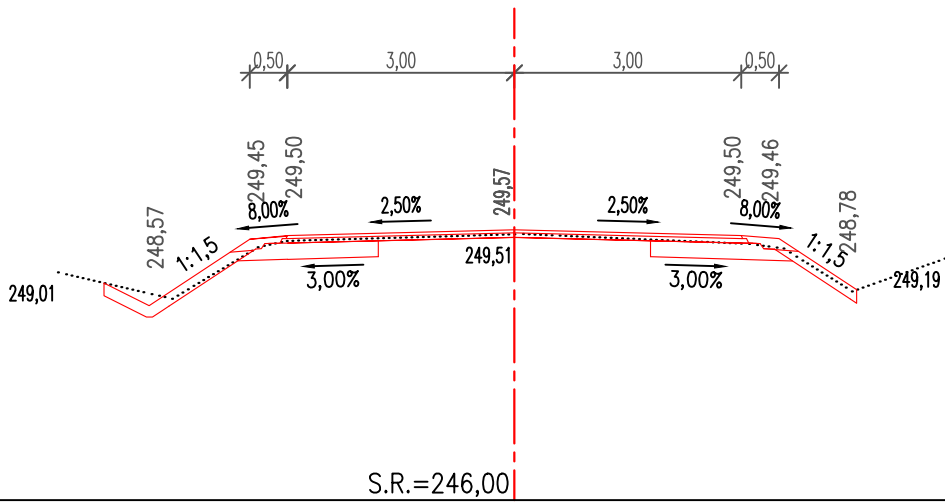
S.R.=246,00

ŘEZ 53  
km 0,860 00

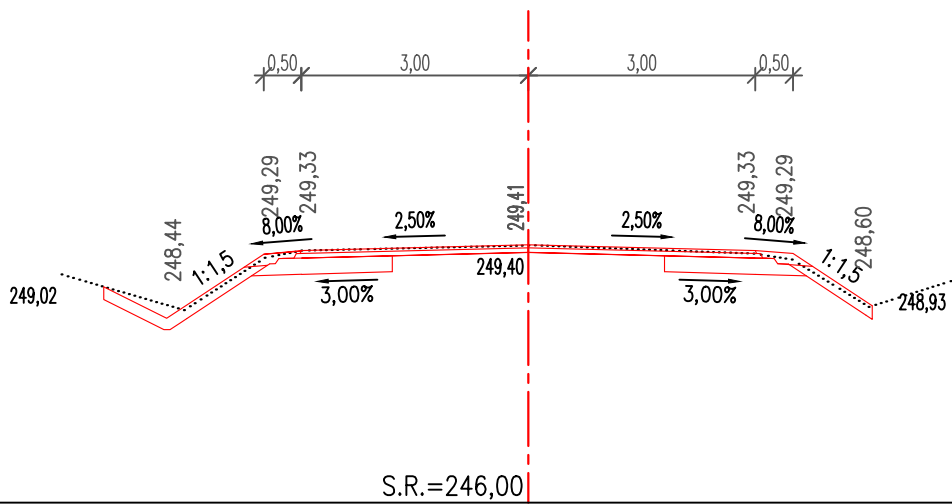


S.R.=246,00

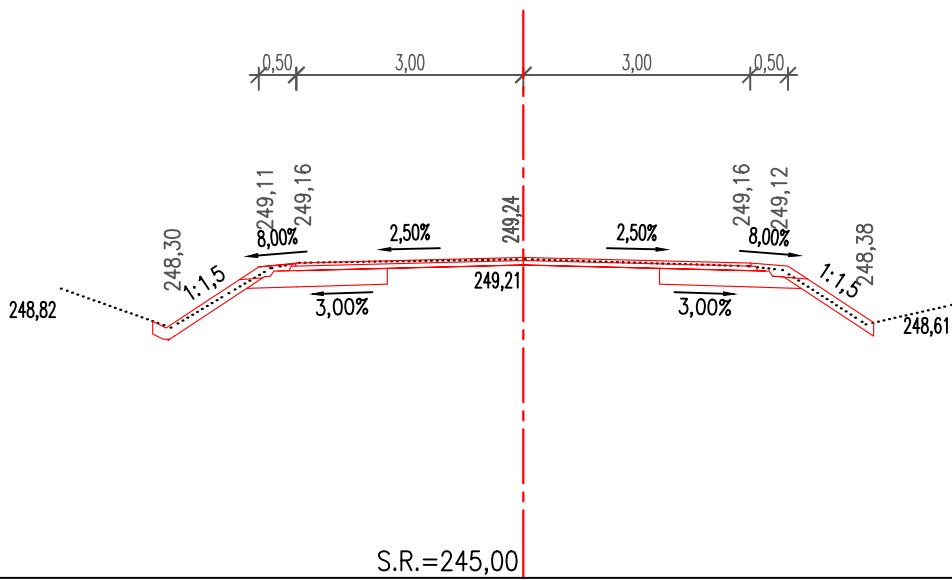
ŘEZ 54  
km 0,880 00



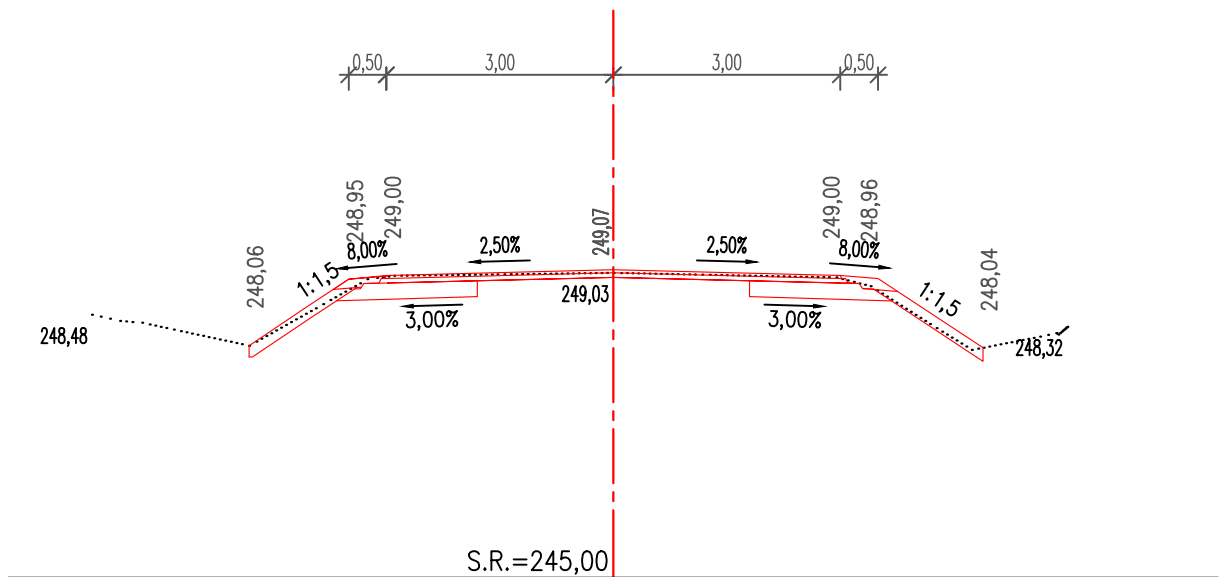
ŘEZ 55  
km 0,900 00



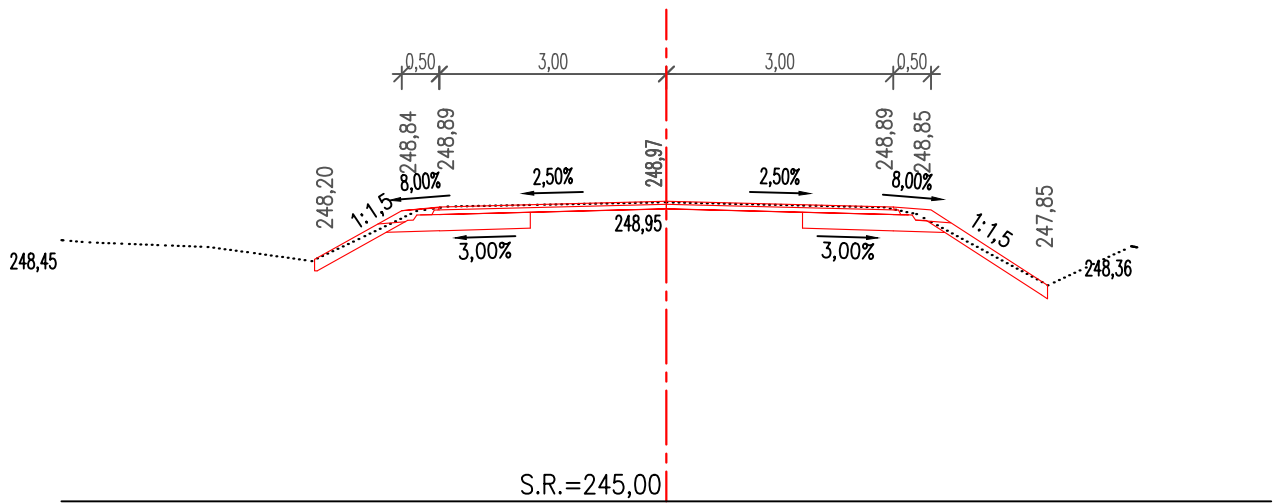
ŘEZ 56  
km 0,920 00



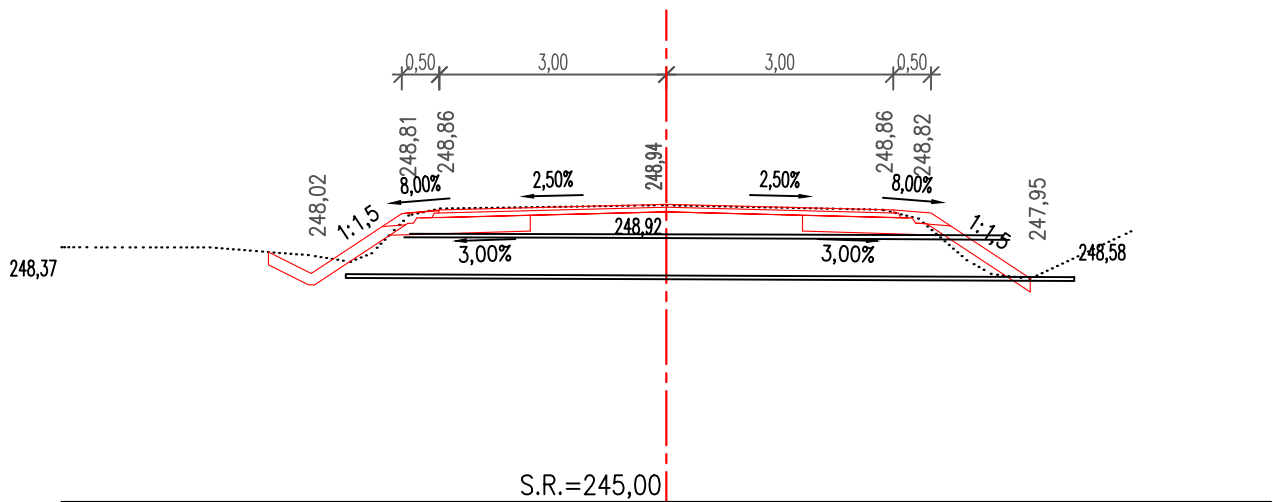
ŘEZ 57  
km 0,940 00



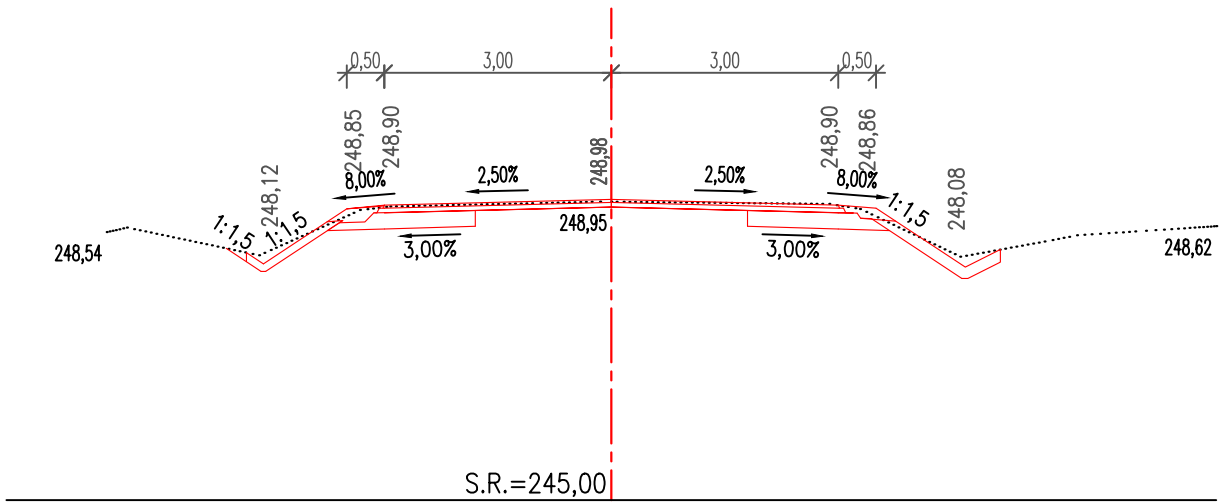
ŘEZ 58  
km 0,960 00



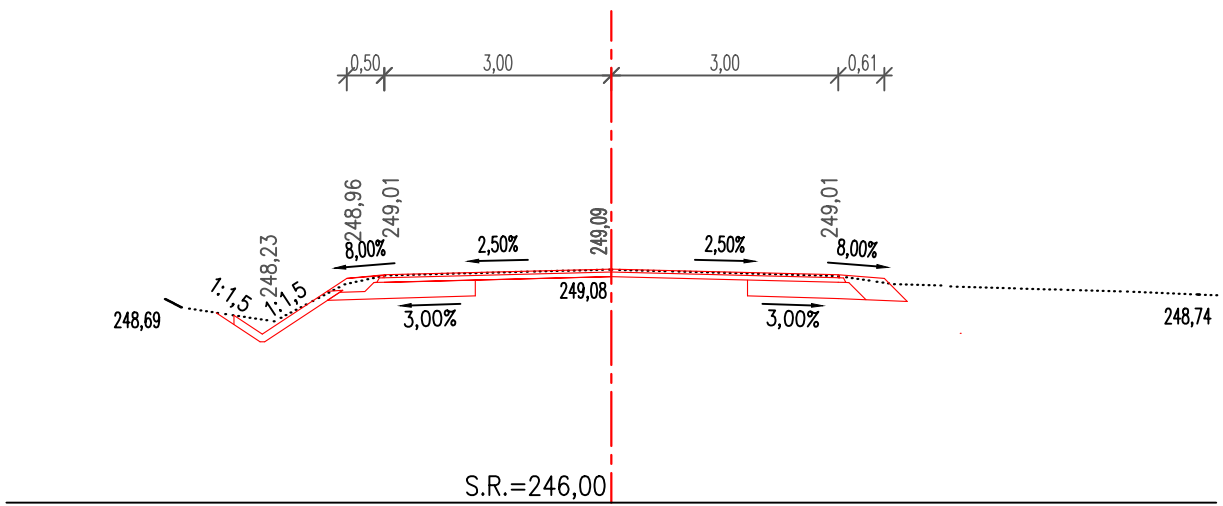
ŘEZ 59  
km 0,980 00



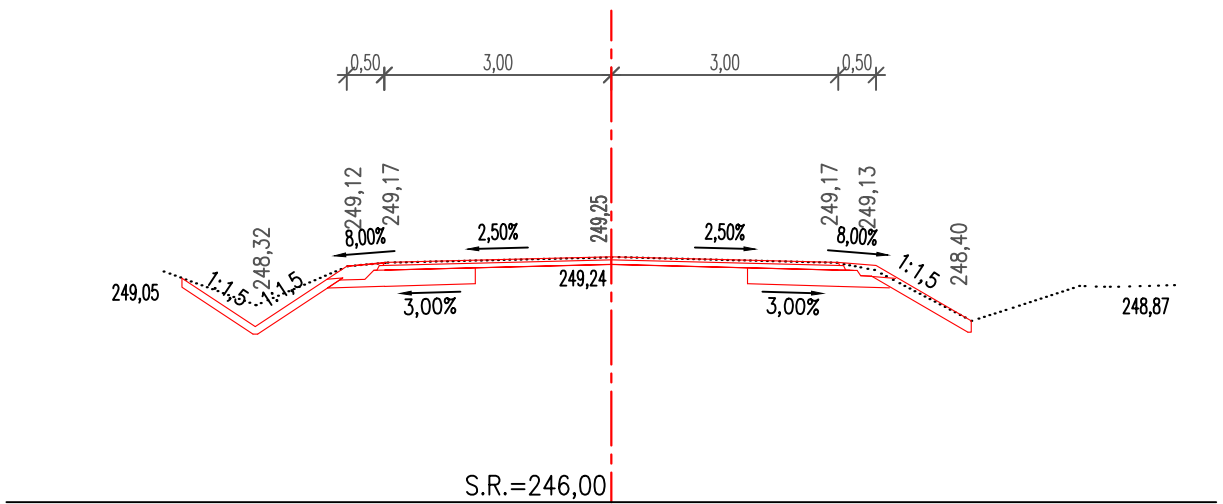
ŘEZ 60  
km 1,000 00



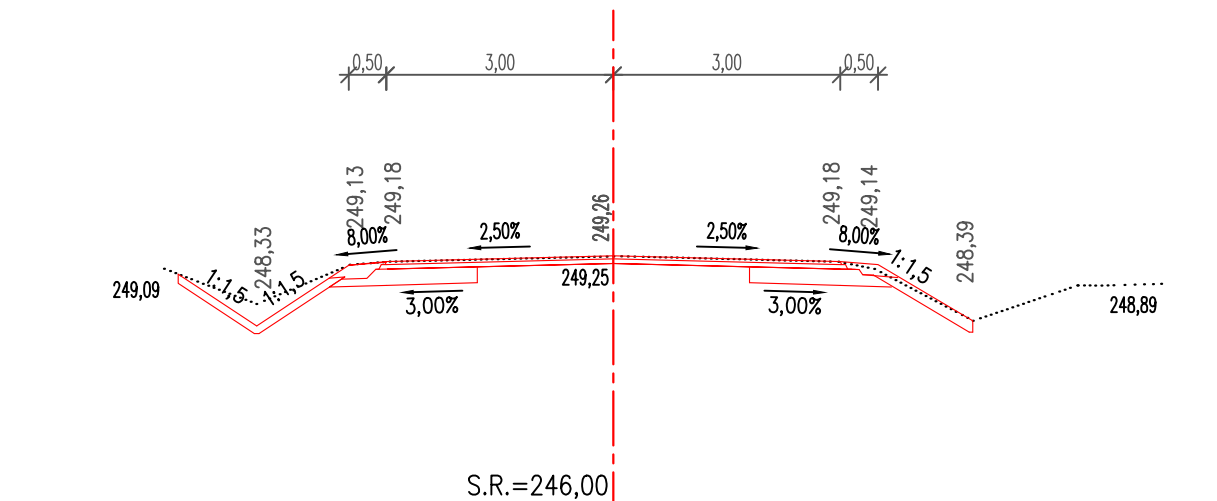
ŘEZ 61  
km 1,020 00



ŘEZ 62  
km 1,040 00



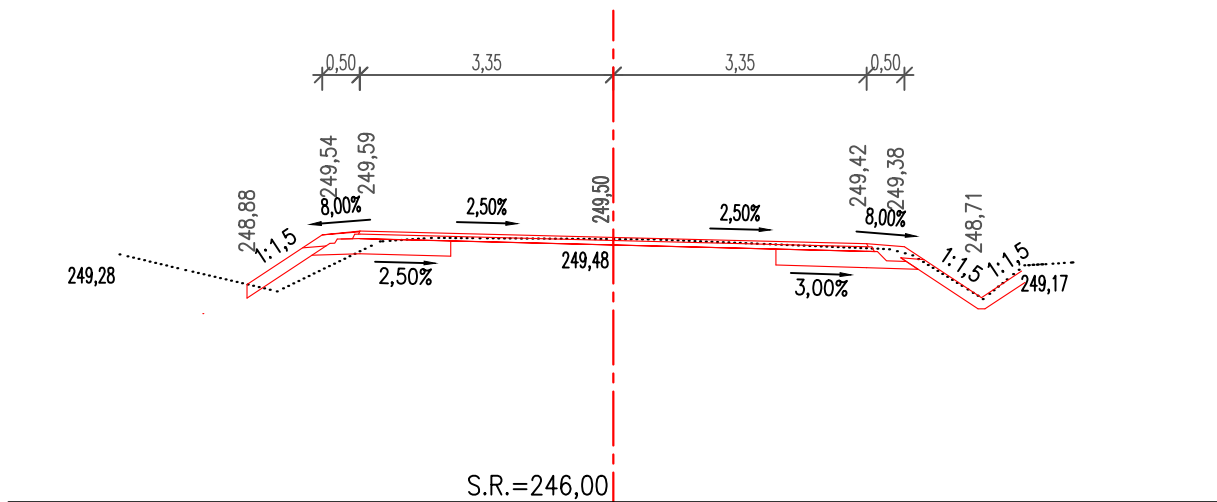
ŘEZ 63  
km 1,041 37



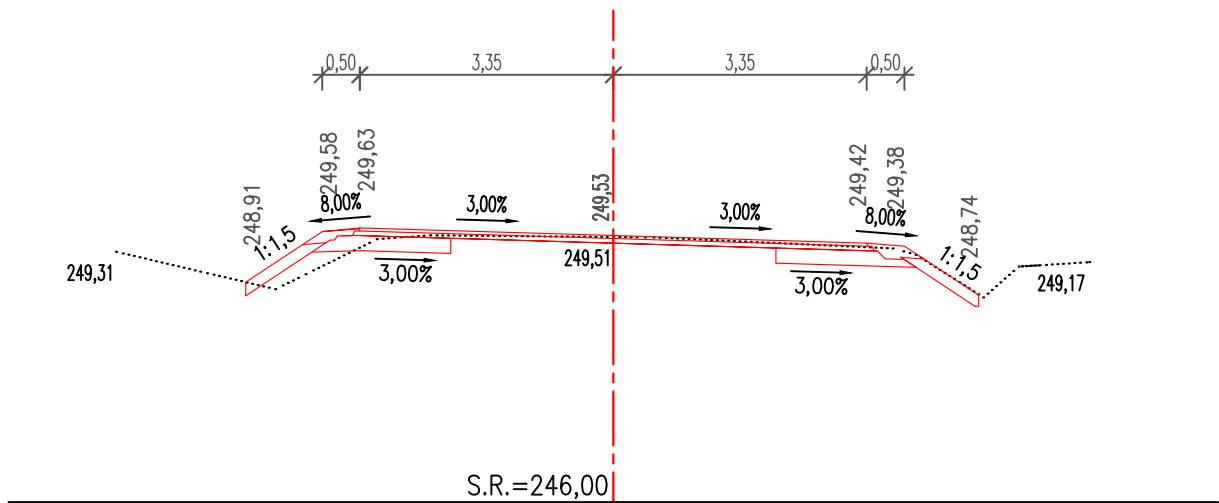
ŘEZ 64  
km 1,060 00



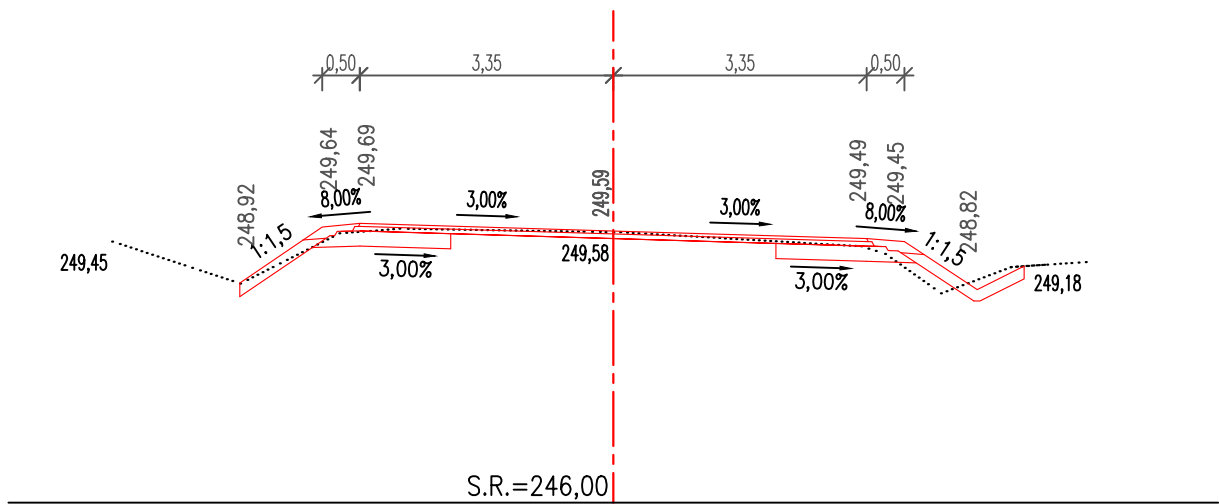
ŘEZ 65  
km 1,077 20



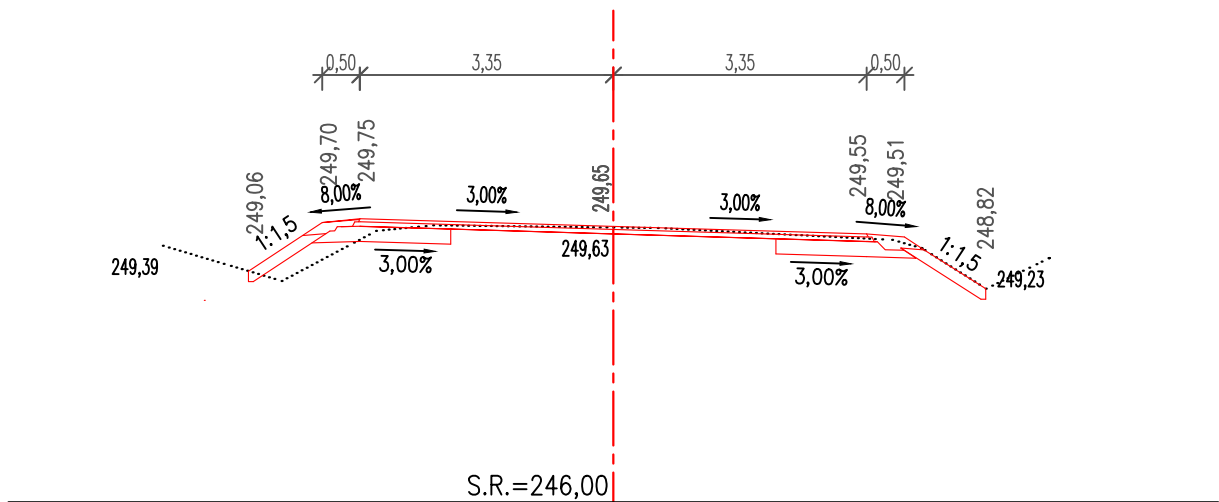
ŘEZ 66  
km 1,081 37



ŘEZ 67  
km 1,095 11

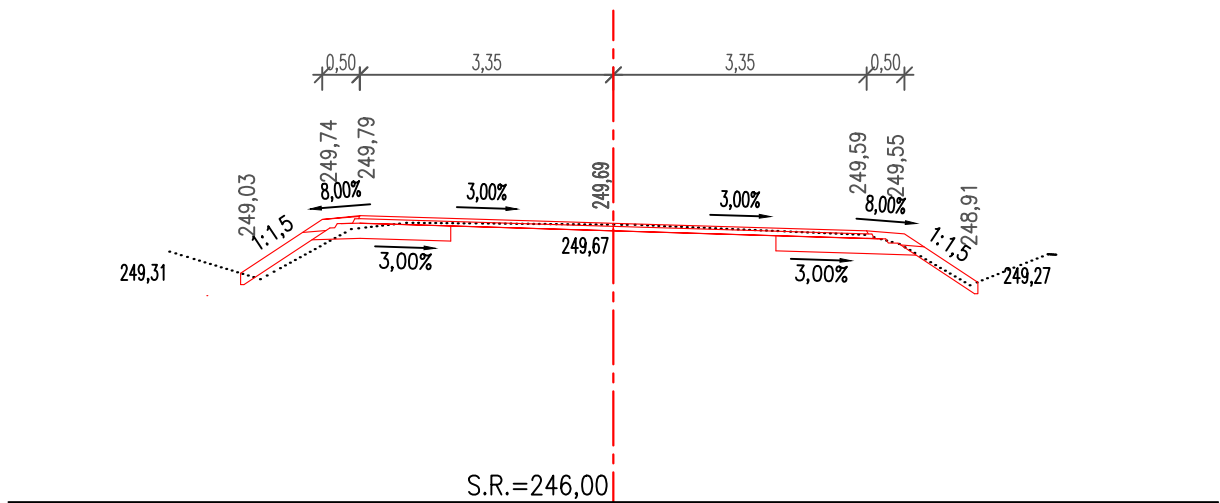


ŘEZ 68  
km 1,108 84

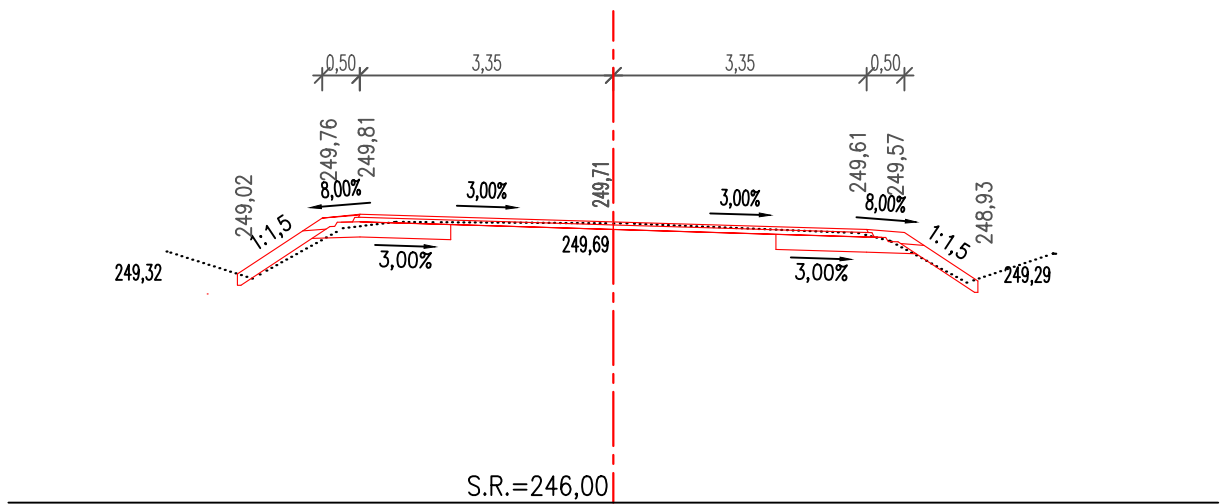




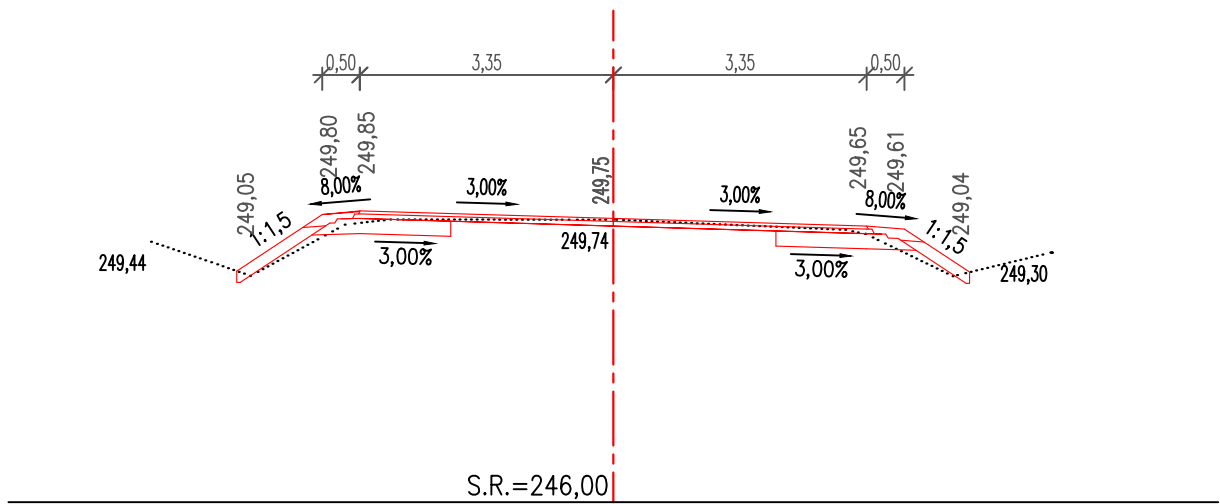
ŘEZ 69  
km 1,120 00



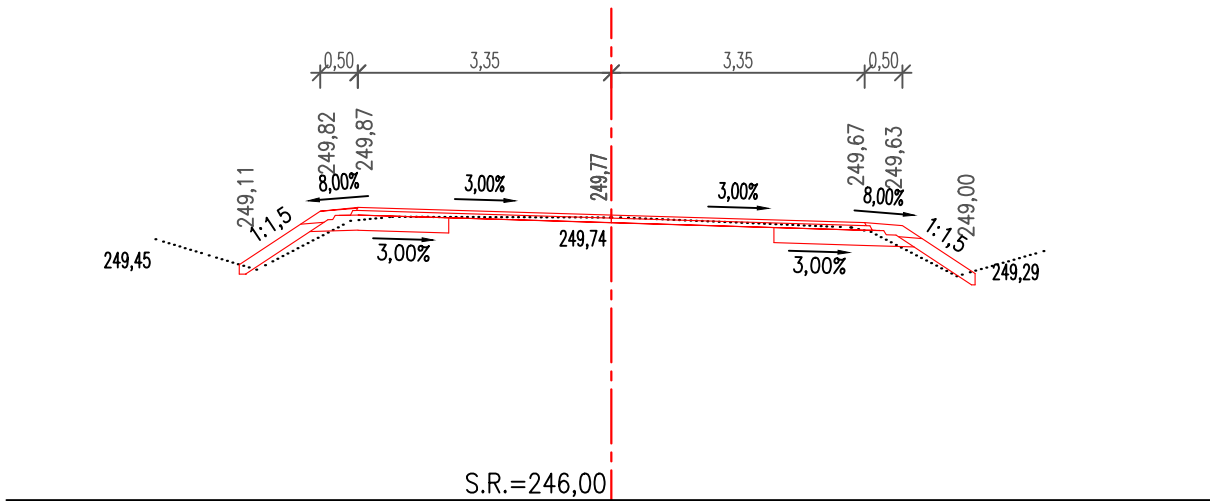
ŘEZ 70  
km 1,127 54



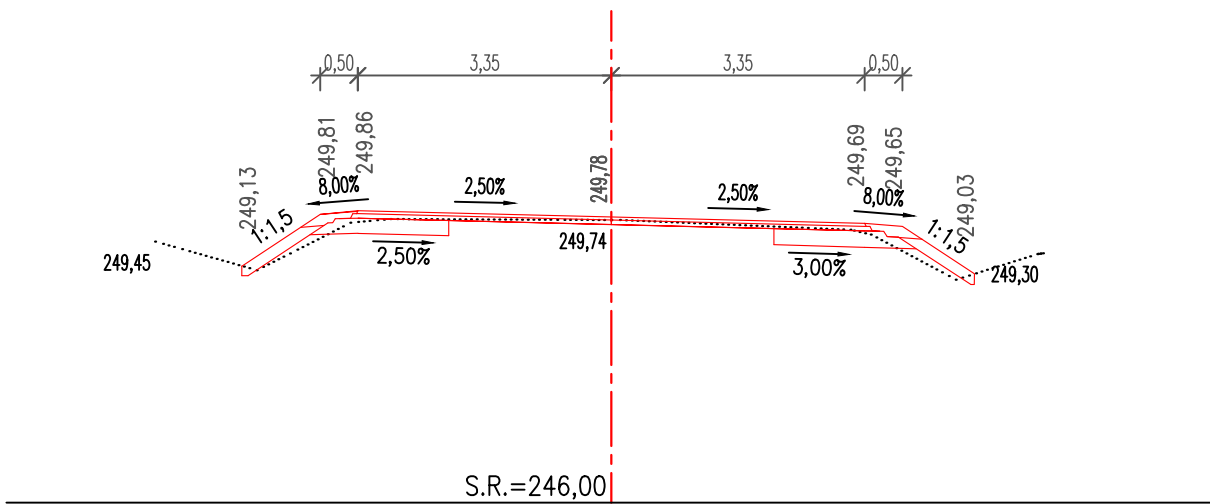
ŘEZ 71  
km 1,140 00



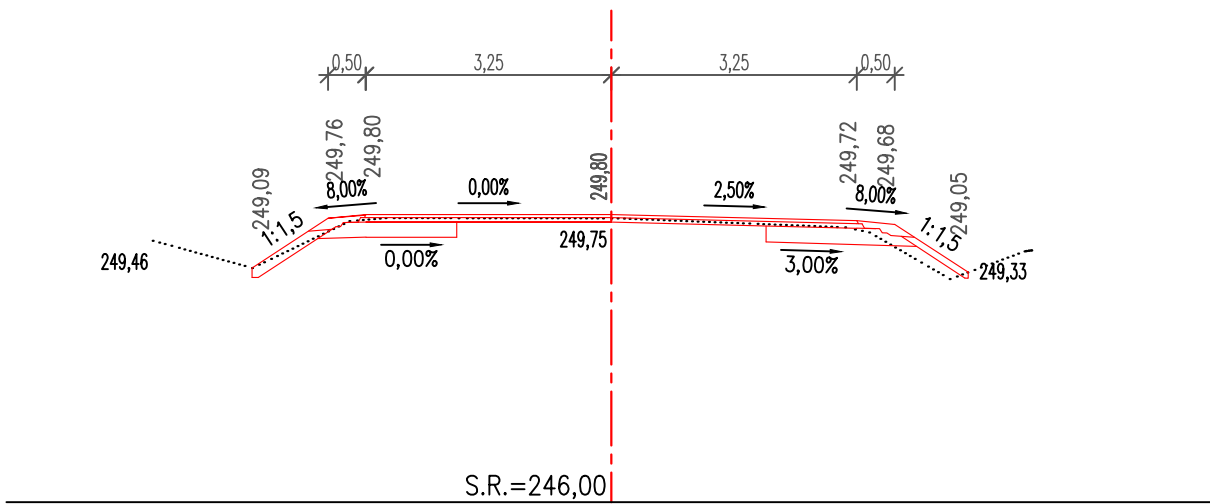
km 1,146 08



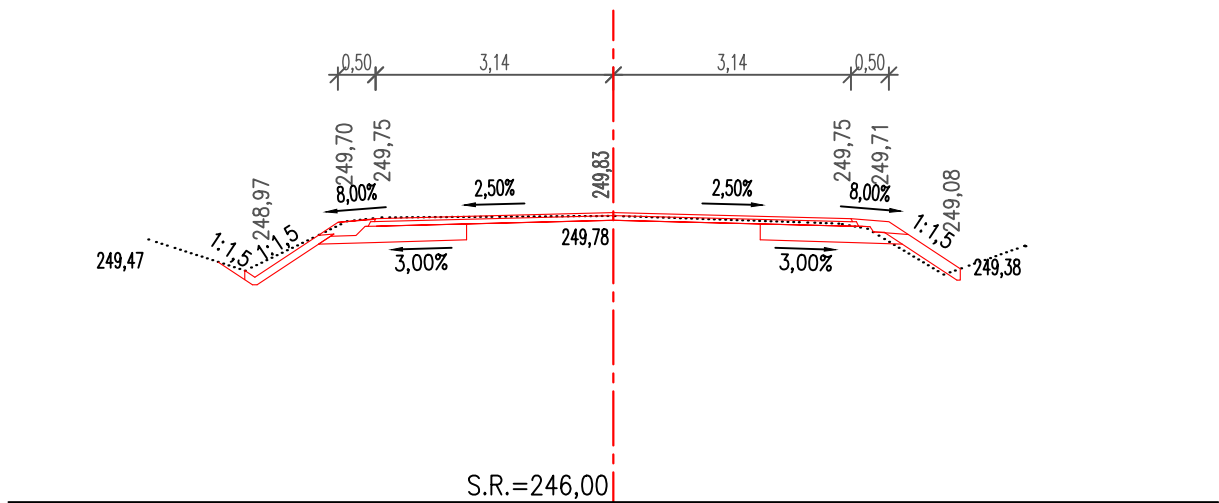
## km 1,149 20



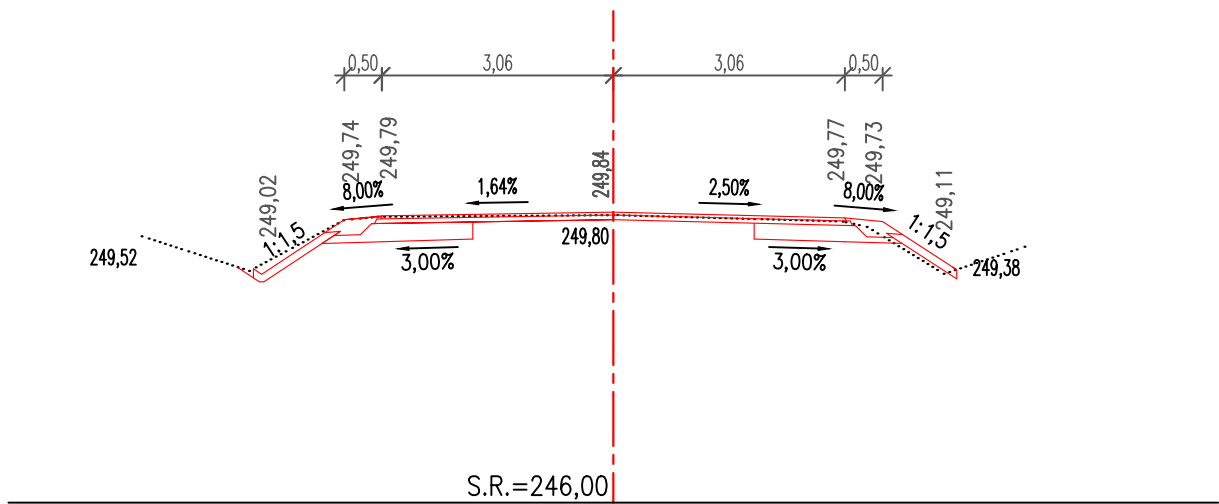
km 1,160 19



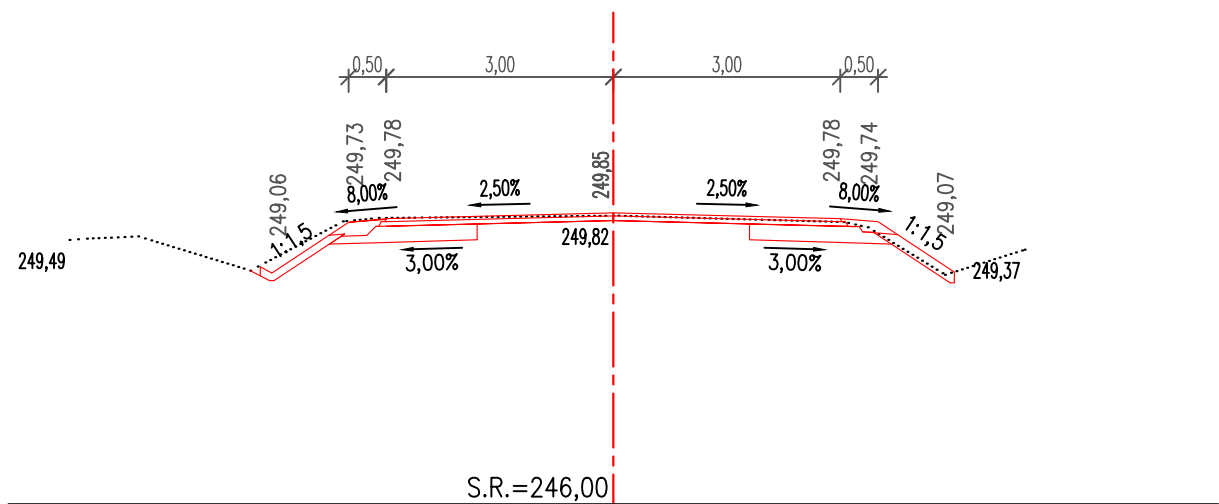
ŘEZ 75  
km 1,171 19



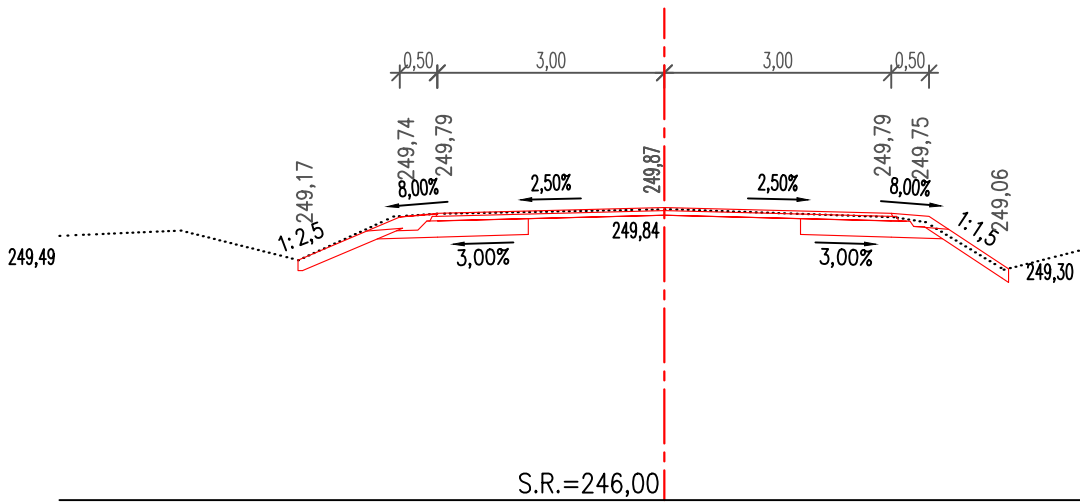
ŘEZ 76  
km 1,180 00



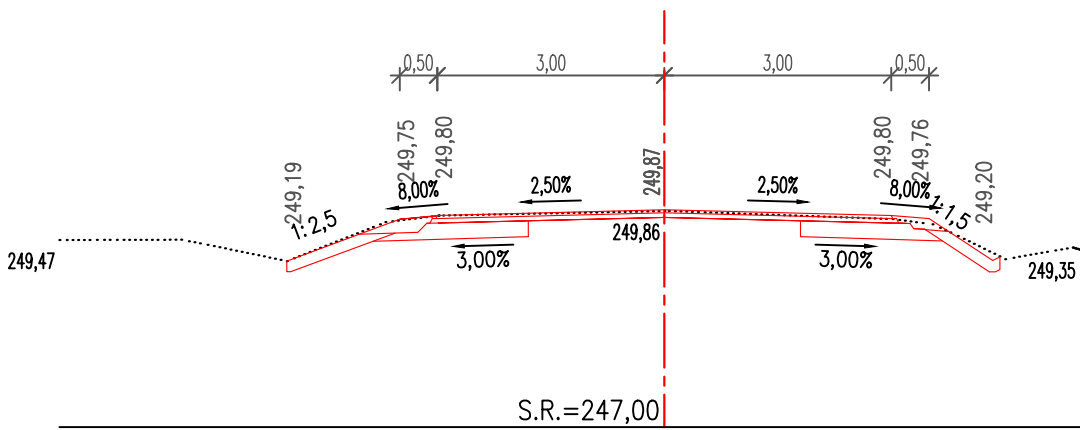
ŘEZ 77  
km 1,186 20



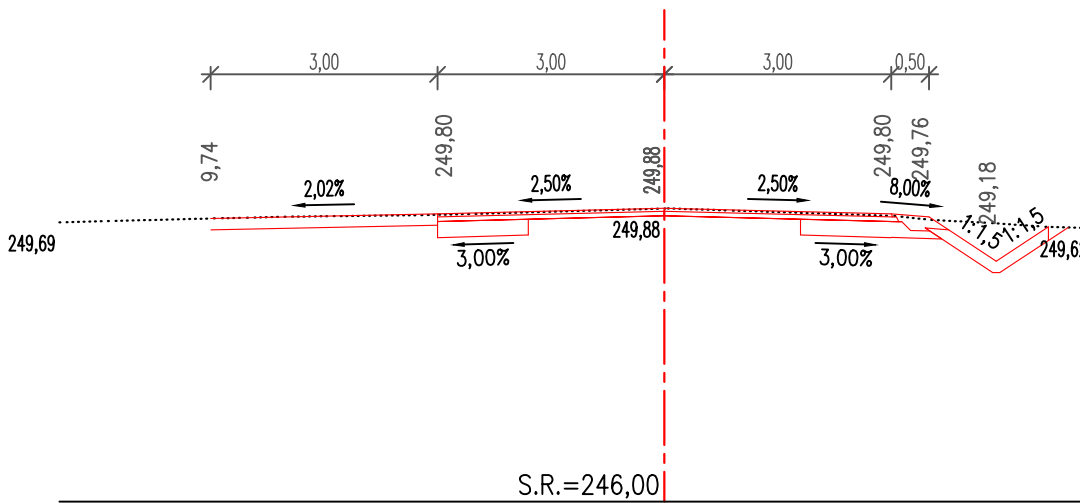
ŘEZ 78  
km 1,200 00



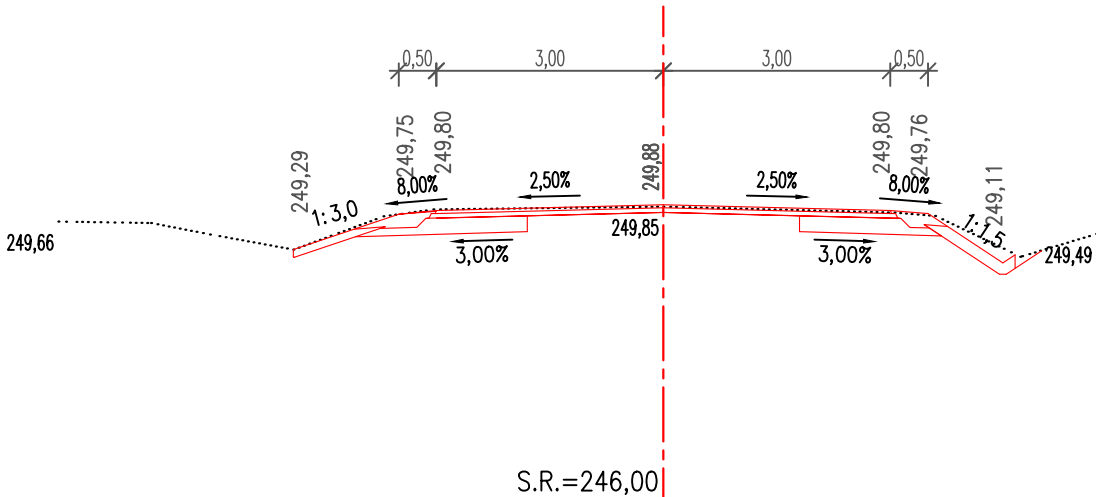
ŘEZ 79  
km 1,206 08



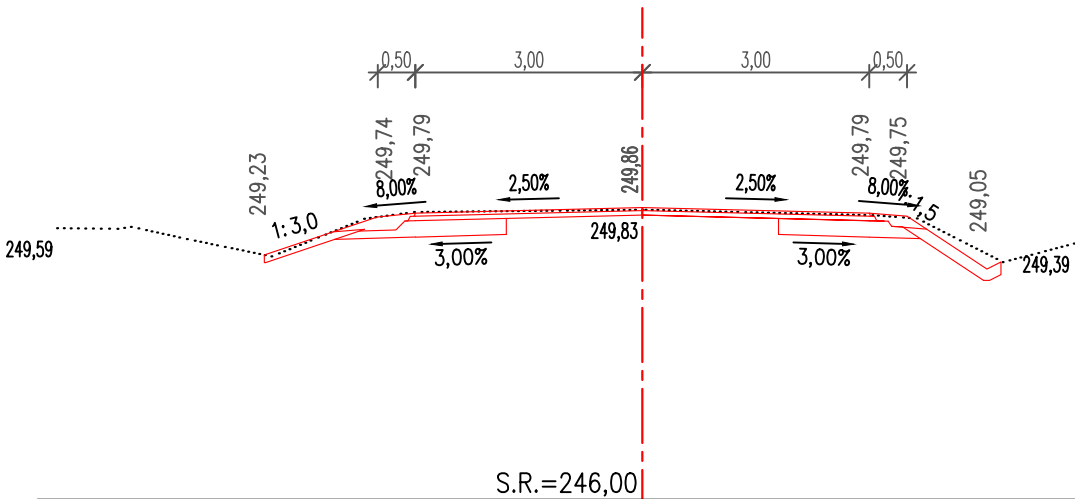
ŘEZ 80  
km 1,219 38



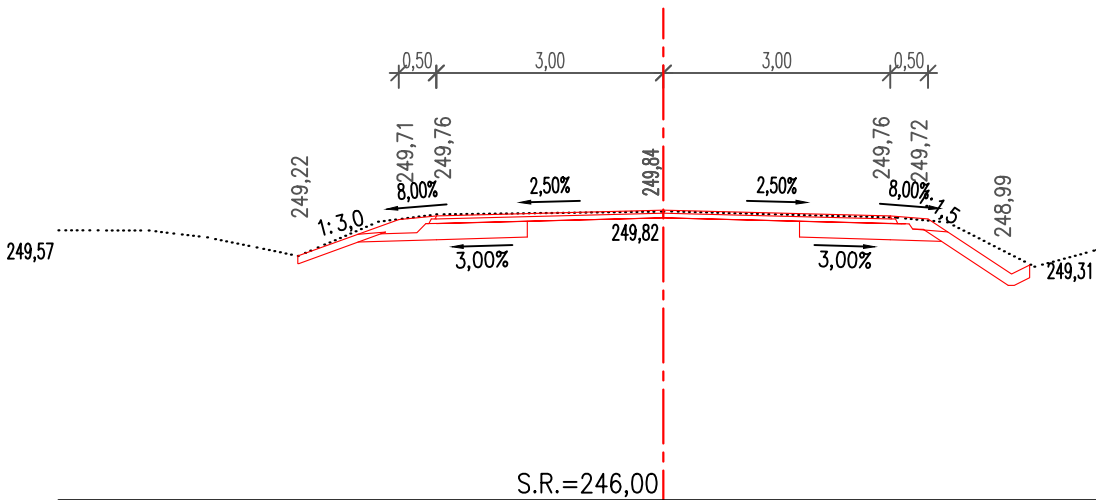
ŘEZ 81  
km 1,240 00



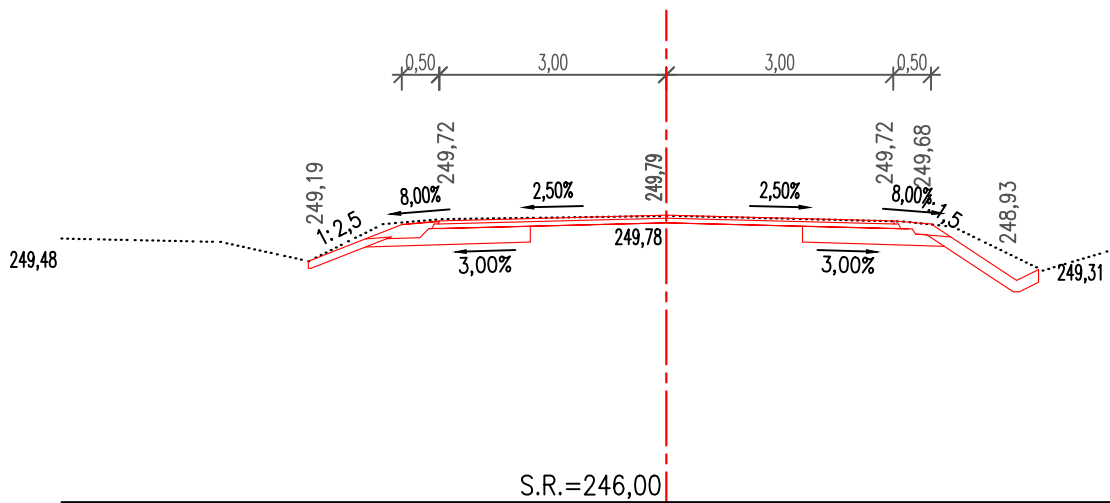
ŘEZ 82  
km 1,260 00



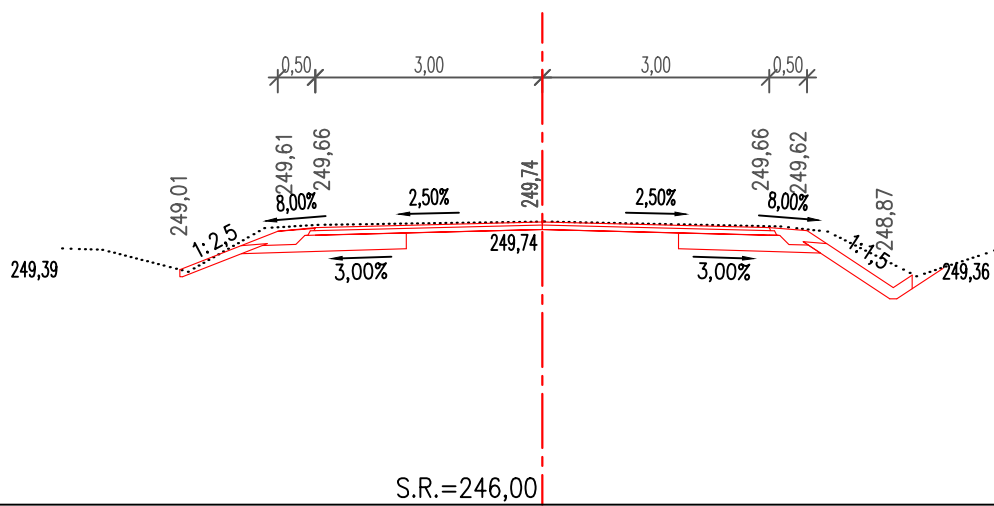
ŘEZ 83  
km 1,280 00



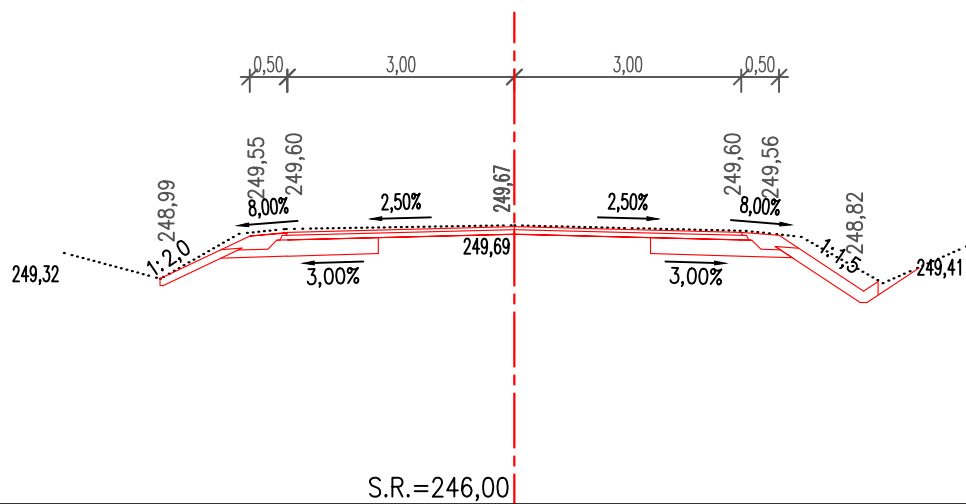
ŘEZ 84  
km 1,300 00



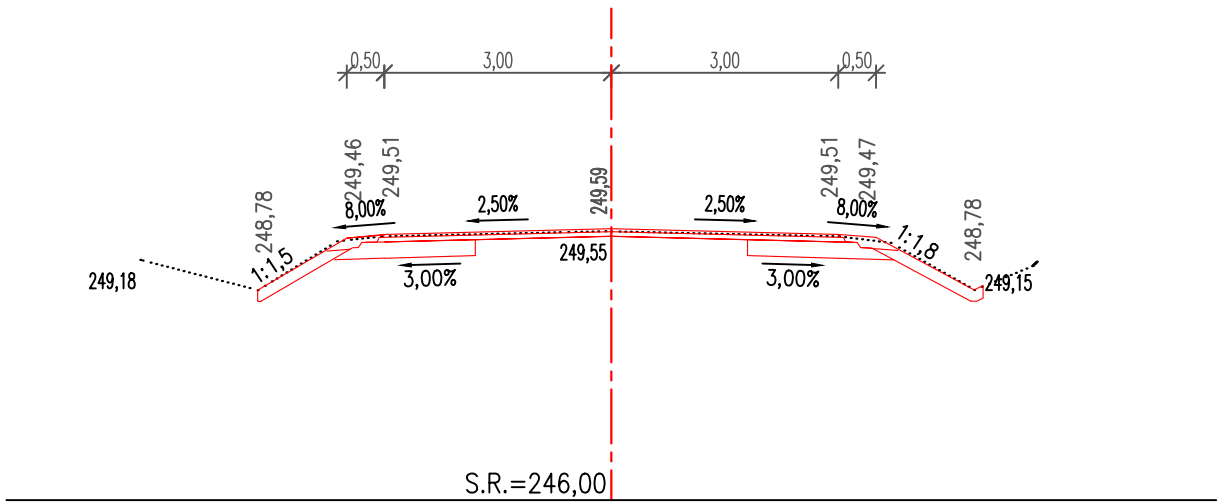
ŘEZ 85  
km 1,320 00



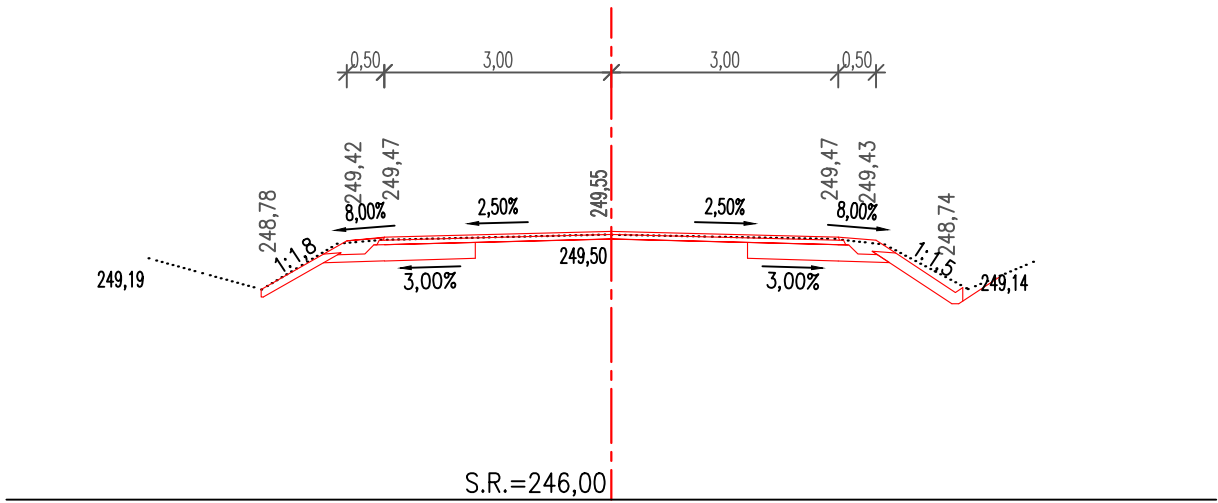
ŘEZ 86  
km 1,340 00



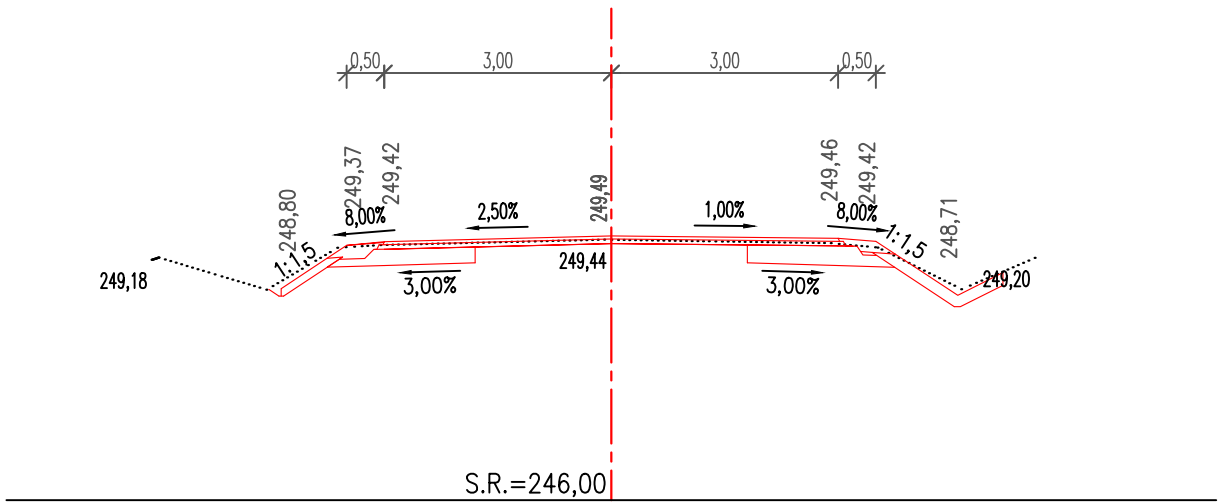
ŘEZ 87  
km 1,360 00



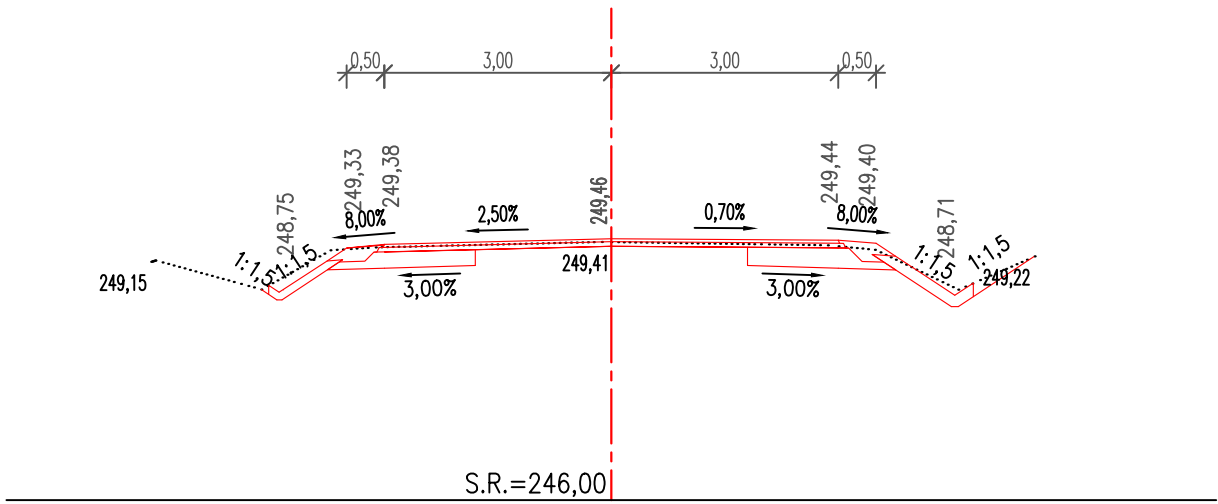
ŘEZ 88  
km 1,369 20



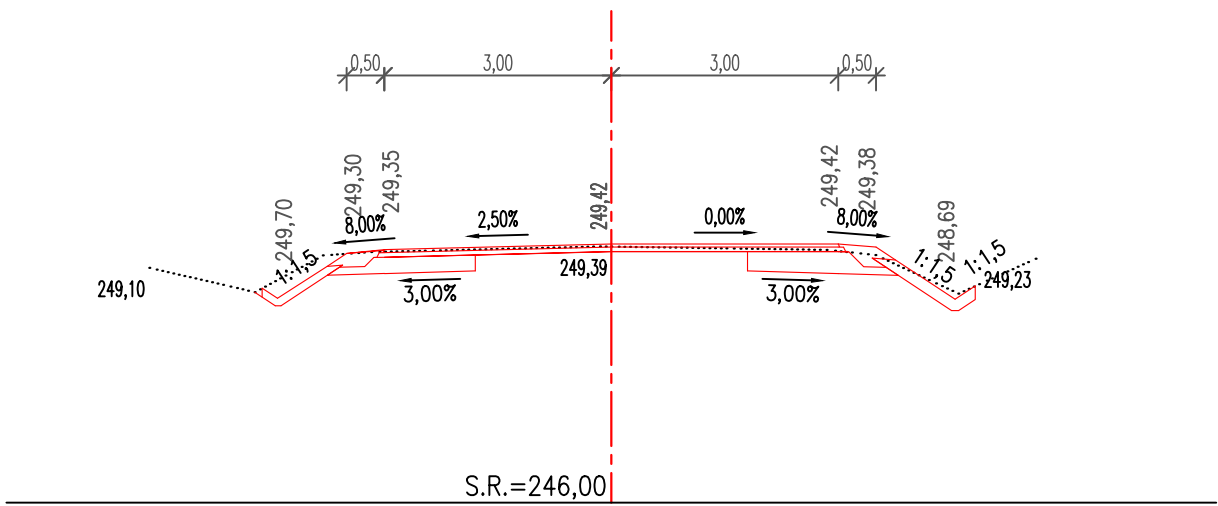
ŘEZ 89  
km 1,380 00



ŘEZ 90  
km 1,387 20



ŘEZ 91  
km 1,394 16

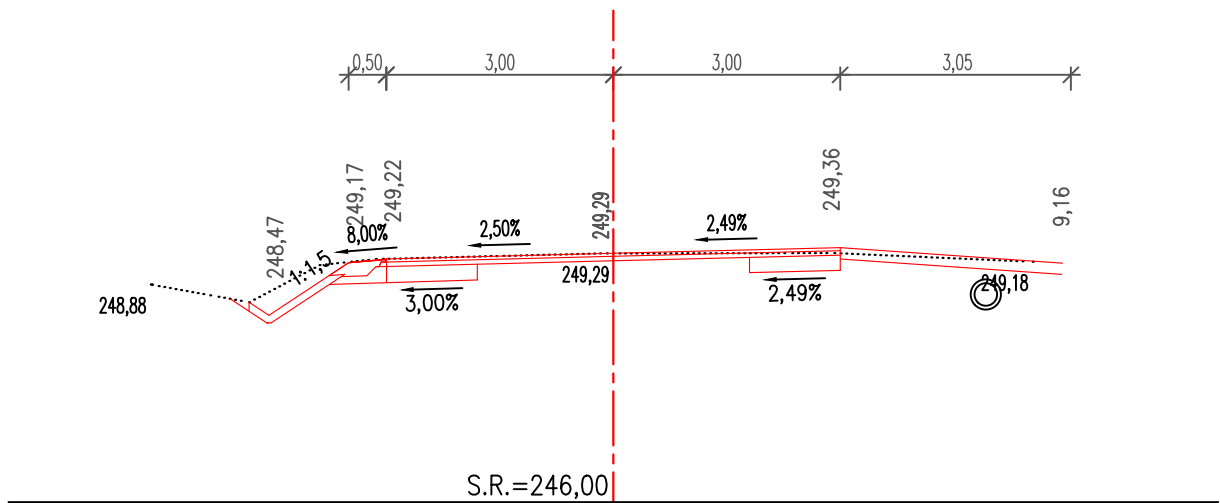


ŘEZ 92  
km 1,400 00

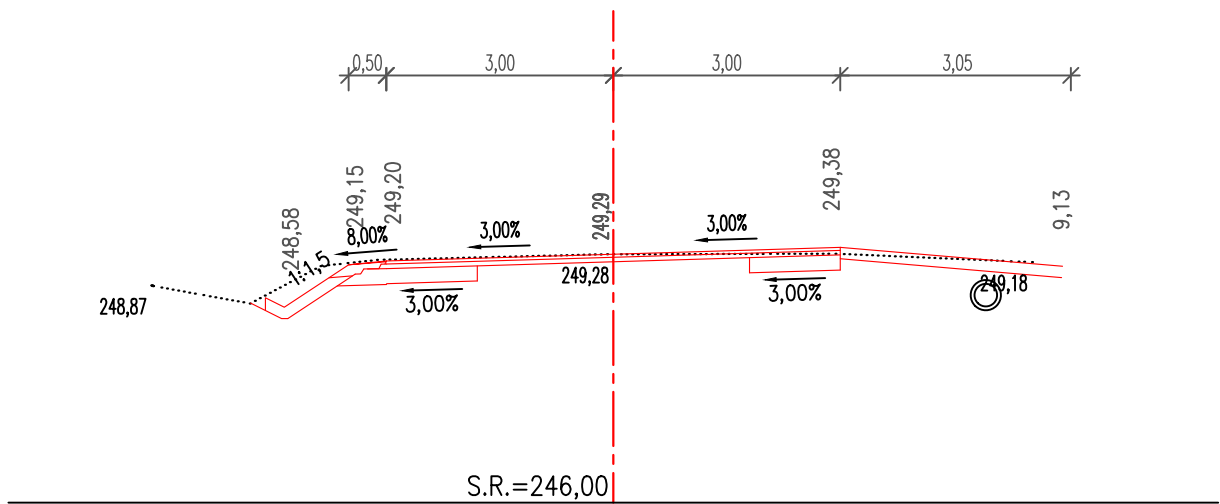




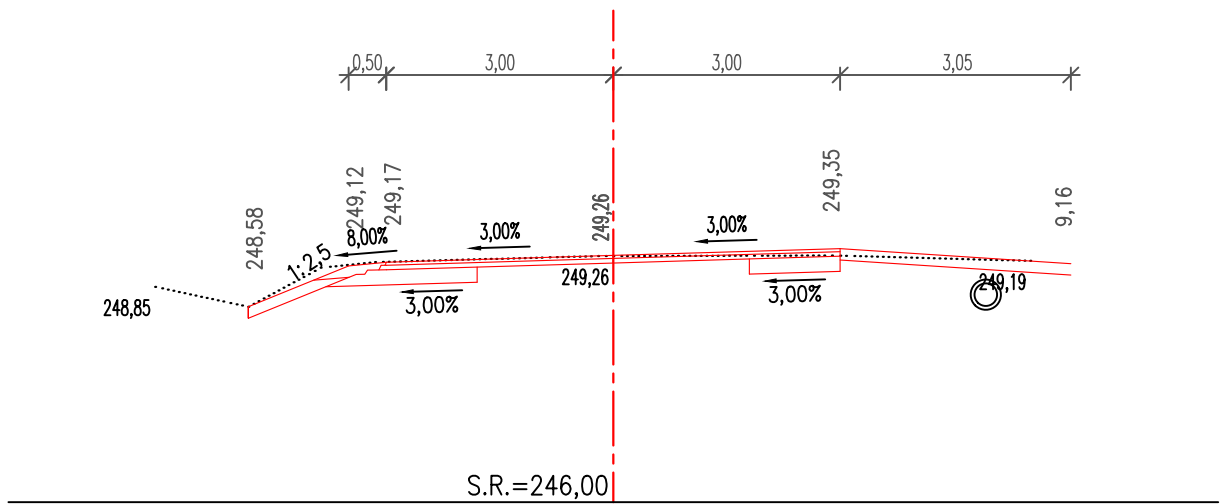
ŘEZ 93  
km 1,419 07



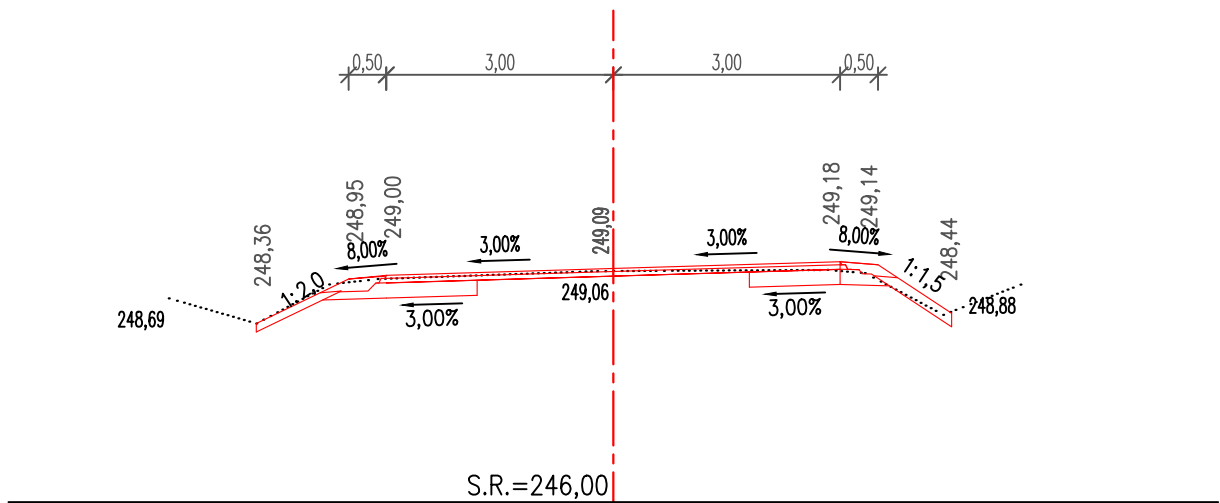
ŘEZ 94  
km 1,420 00



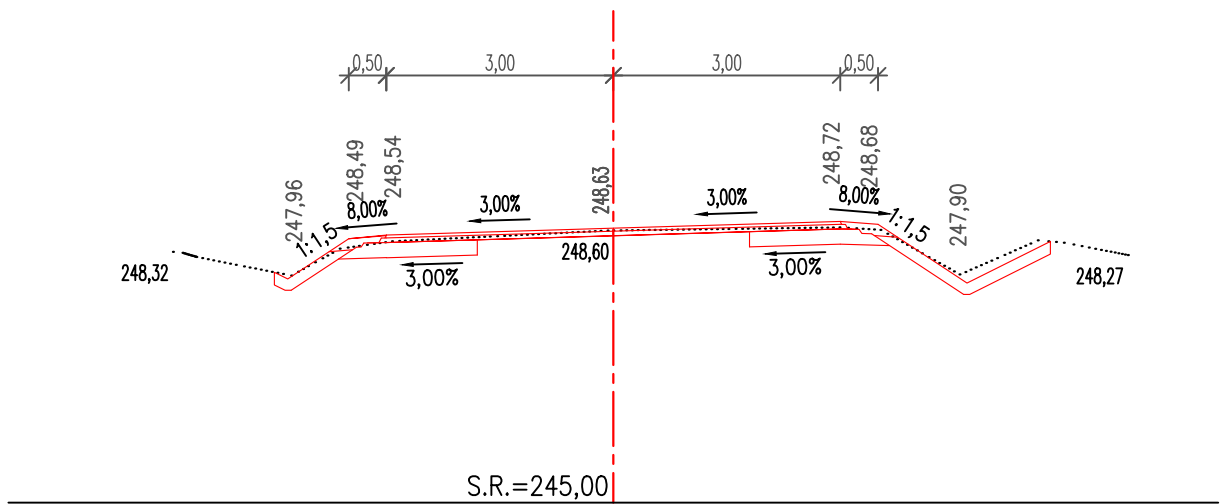
ŘEZ 95  
km 1,424 16



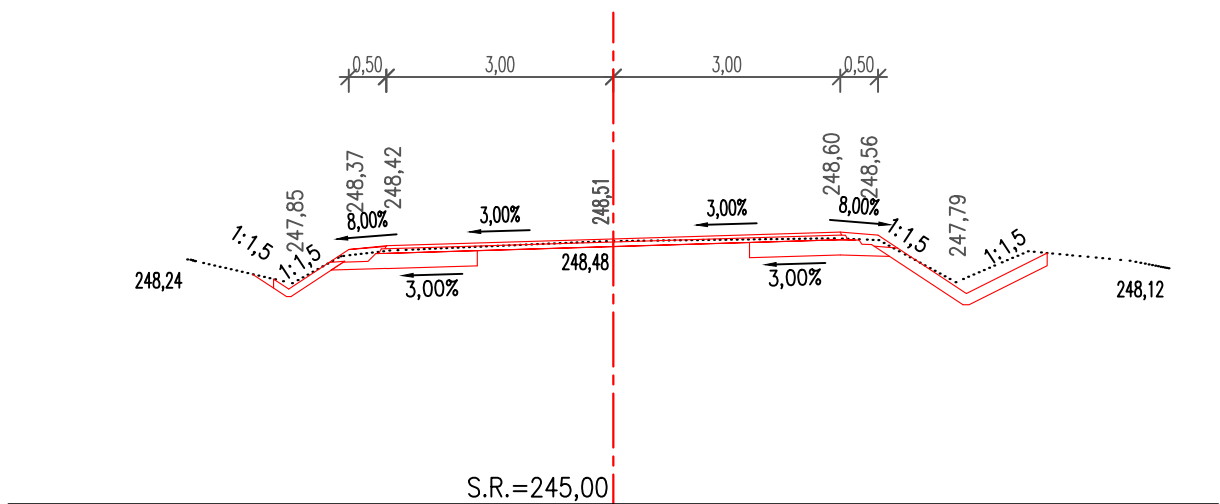
ŘEZ 96  
km 1,440 00



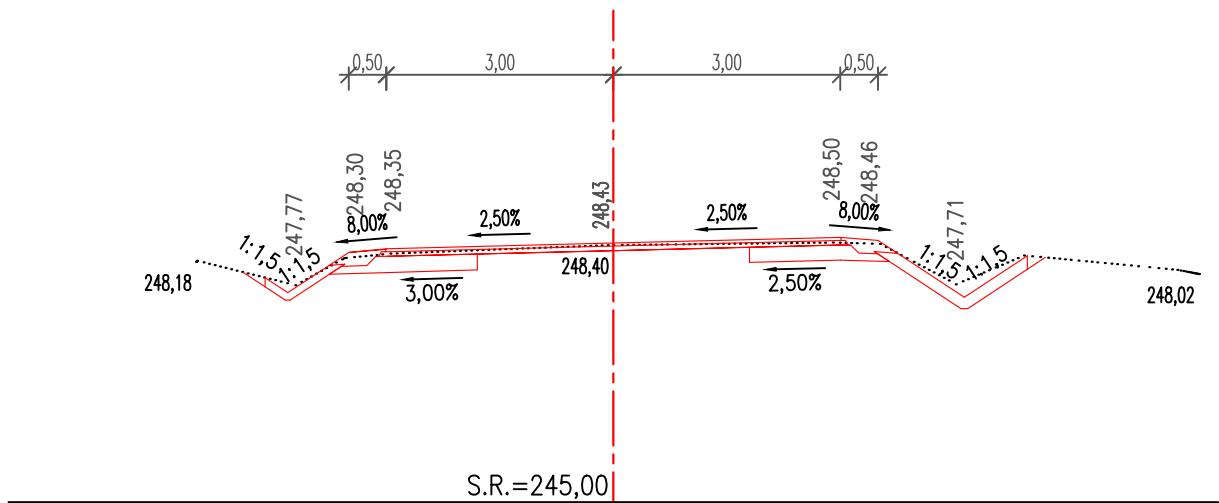
ŘEZ 97  
km 1,460 00



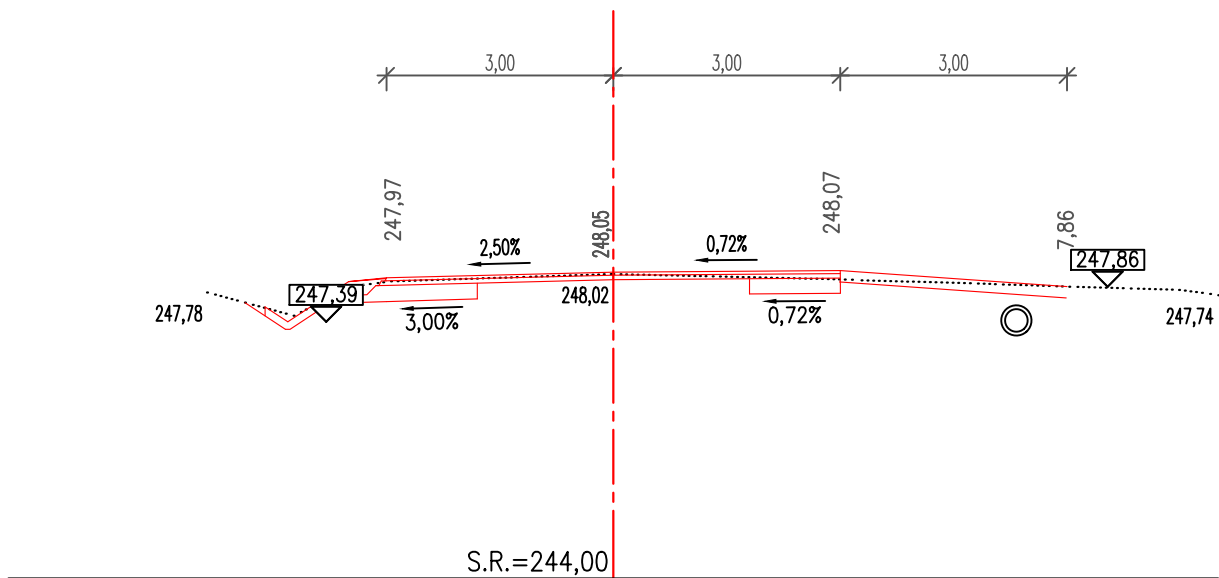
ŘEZ 98  
km 1,464 18



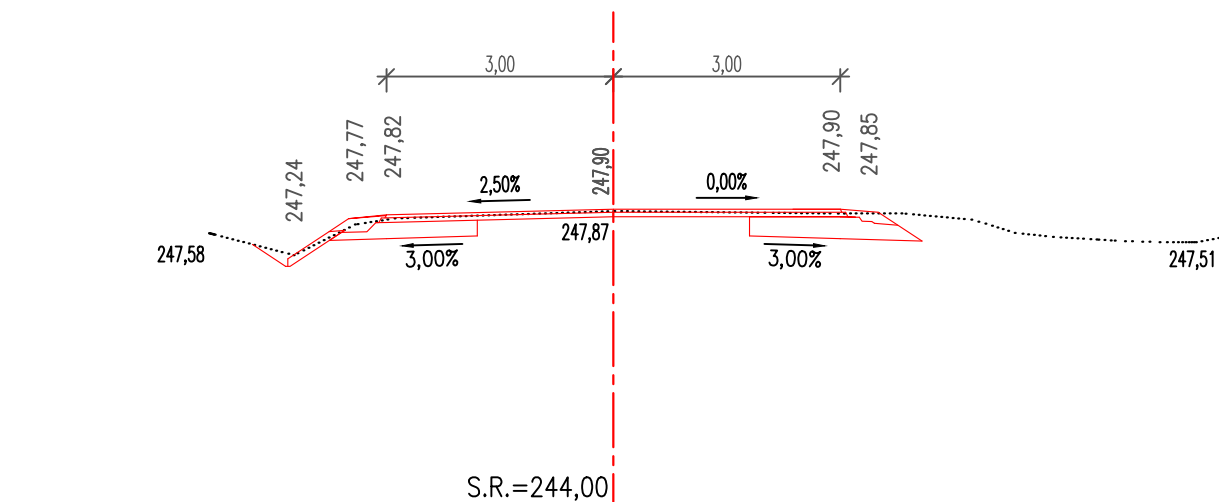
ŘEZ 99  
km 1,467 02



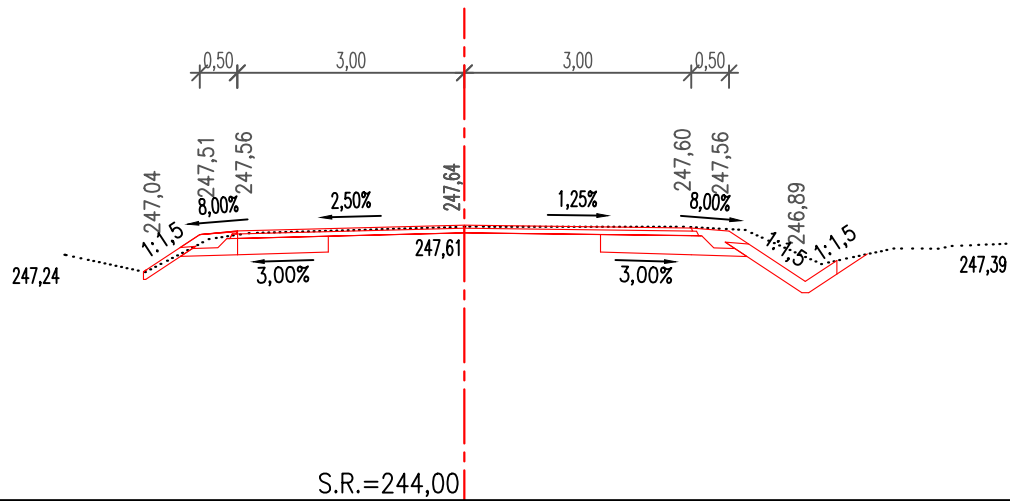
ŘEZ 100  
km 1,480 00



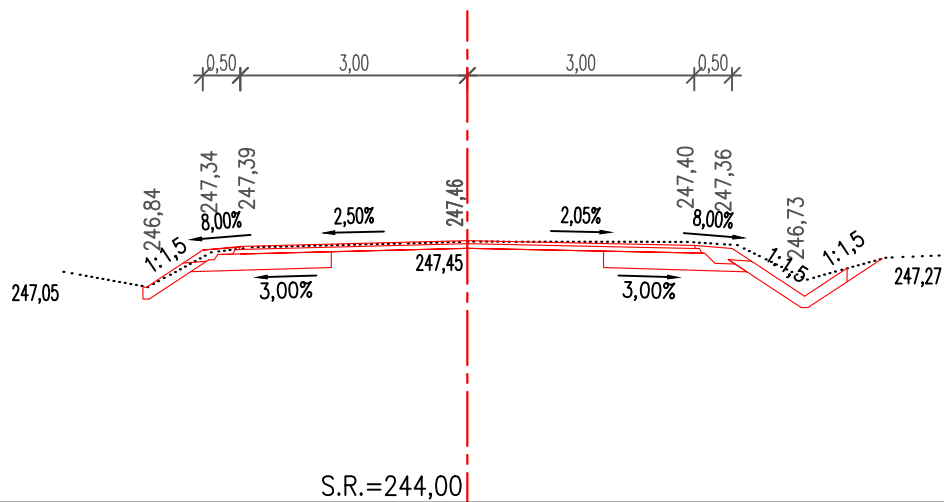
ŘEZ 101  
km 1,485 20



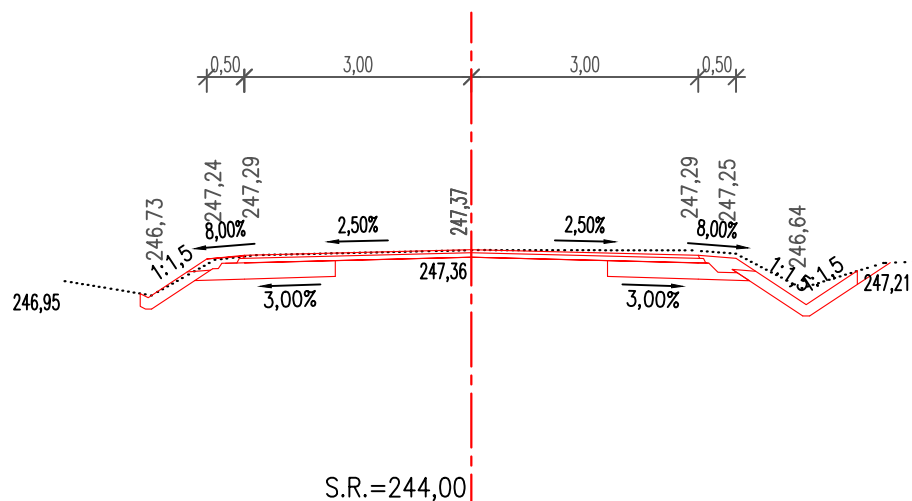
ŘEZ 102  
km 1,494 18



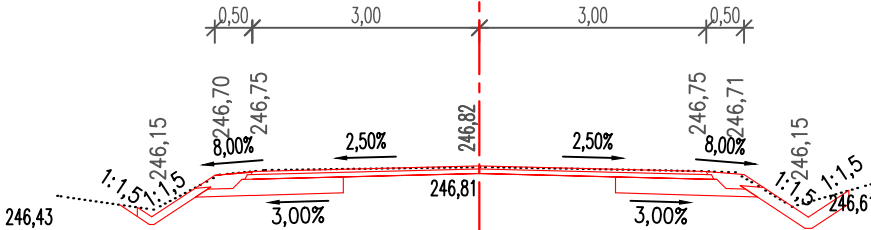
ŘEZ 103  
km 1,500 00



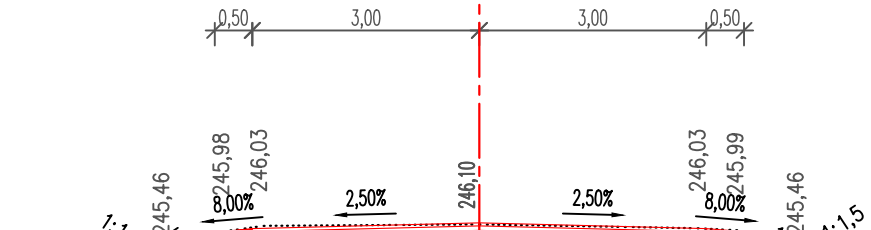
ŘEZ 104  
km 1,503 20



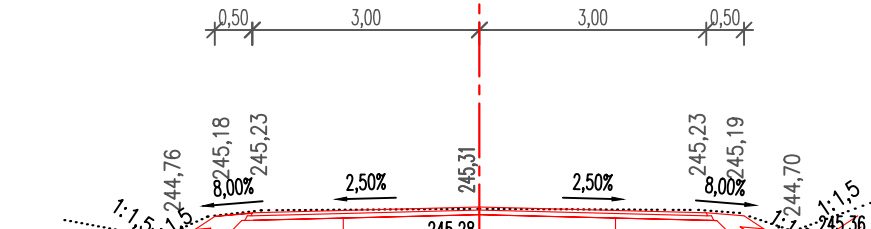
ŘEZ 105  
km 1,520 00



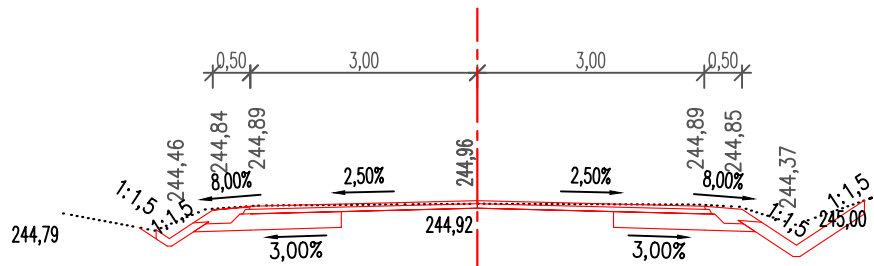
ŘEZ 106  
km 1,540 00



ŘEZ 107  
km 1,560 00

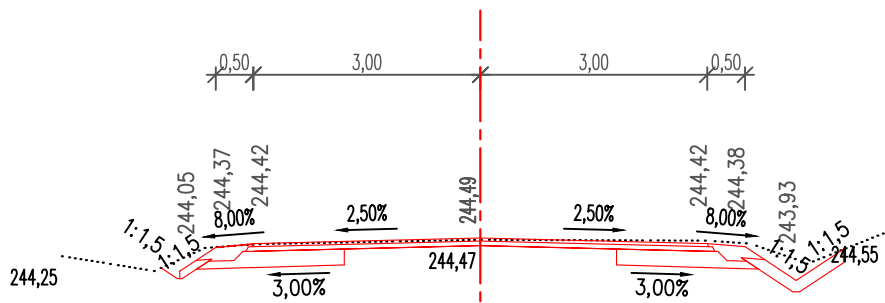


ŘEZ 108  
km 1,568 52



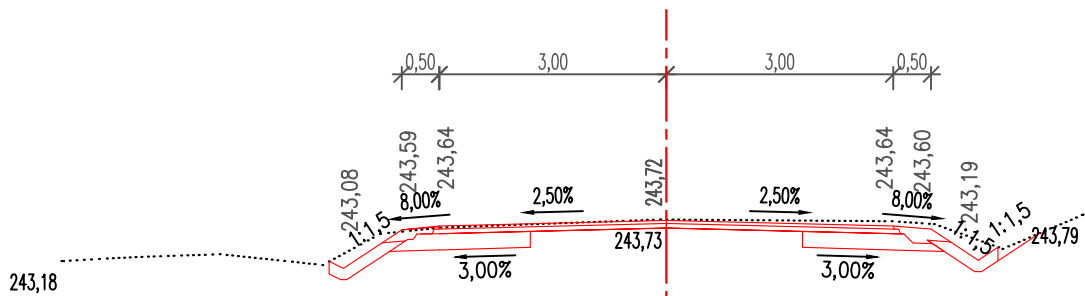
S.R.=242,00

ŘEZ 109  
km 1,580 00



S.R.=241,00

ŘEZ 110  
km 1,598 93



S.R.=240,00